NHamp
F
44
.R5
2005

Town of Rindge 2005 Annual Report

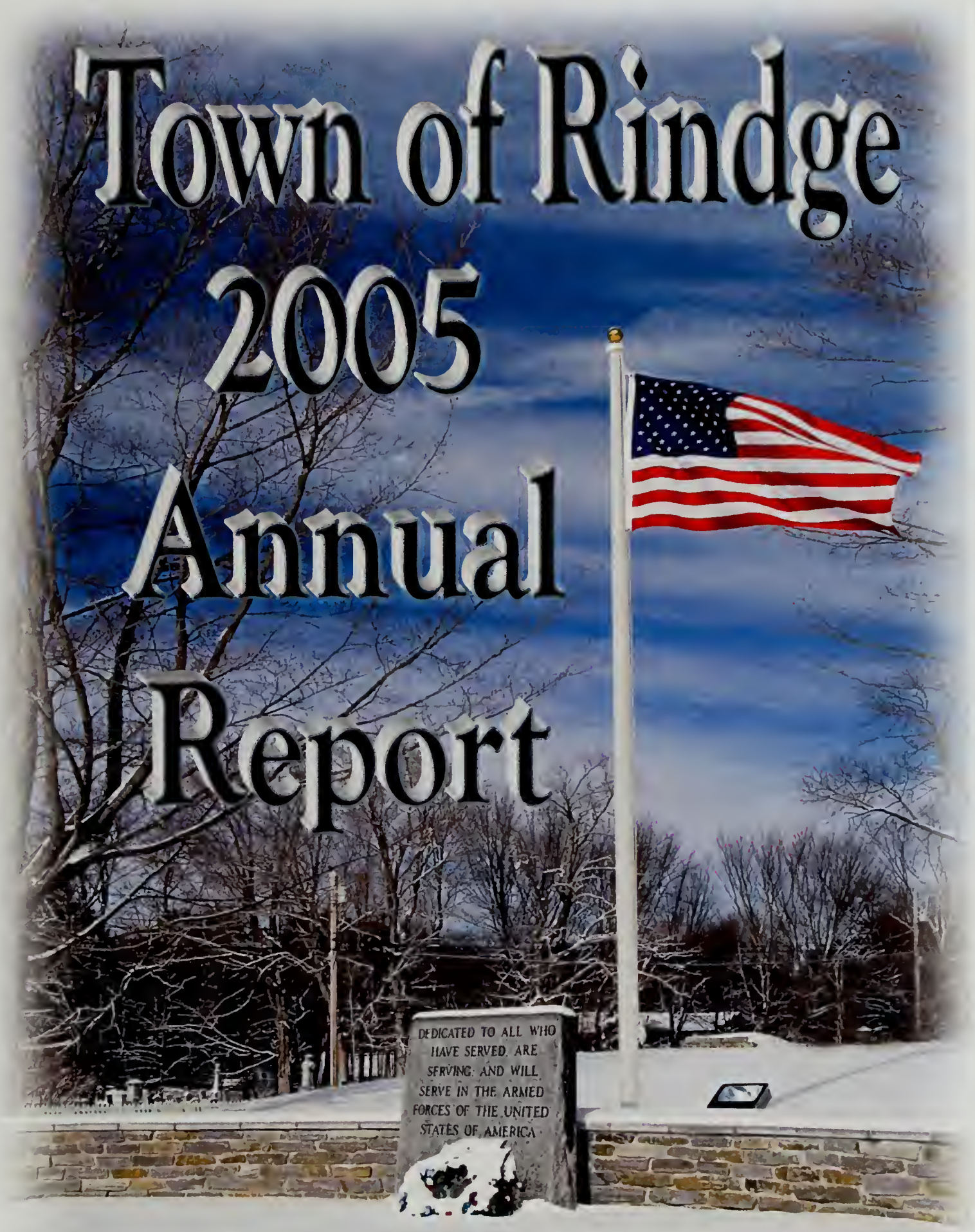

Digitized by the Internet Archive
in 2013

http://archive.org/details/annualreportofto2005rind

Annual Report

of the

Town of Rindge New Hampshire

For the year ending December 31, 2005

Cover photo courtesy of Gordon Ripley,
with minor digital editing.

2005 Annual Report

is dedicated to

Lila Burbank

Lila M. (Stone) Burbank, 70, of 88 Lord Brook Road, died on February 22, 2005. Lila lived in Rindge for 31 years. She was a Supervisor of the Checklist in Rindge for 25 years, and served as president of the Rindge Women's Club from 1982 to 1984. She will be dearly missed by all who knew and loved her.

Table of Contents

Introduction
Vision Statement 6
Report of the Board of Selectman 7
Report of the Town Administrator 8
Elected Officials 31
Appointed Officials & Employees 32

Financial Reports
2006 Warrant with Explanations 10
2006 Budget (MS-6) 19
2006 Default Budget 27
Minutes from the 2005 Town Meeting 34
Financial Report & Balance Sheet (MS-5) 45
Summary of the Inventory Valuation 63
Tax Rate Calculation 64
Tax Rate History 65
Report of the Trustee of Trust Funds 66
Employee Wages 69
Report of the Treasurer for Ingalls Memorial Library 71
Report of the Tax Collector 72
Report of the Town Clerk 75
Report of the Treasurer 77

Department Reports
Report of the Public Works Department 80
Report of the Police Department 82
Report of the Fire Department 85
Report of the Forest Fire Warden & State Forest Ranger 90
Report of the Building Department 91
Report of the Emergency Management Director 93
Report of the VFW Memorial Ambulance 94
Report of the Code Enforcement Officer 95
Report of the Recreation Department 96
Report of the Ingalls Memorial Library 99

Boards, Commissions and Other Reports
Report of the Conservation Commission 100
Report of the Planning Board 102
Report of the Budget Advisory Committee 103
Report of the Personnel Committee 104
Report of the Capital Improvements Program Committee 105
Report of the Public Safety Building Committee 106
Report of the Economic Development committee 107
Report of the Computer Committee 108
Report of the History Committee 109
Report of the Library Trustees 110
Report of Home Healthcare, Hospice & Community Service 111
Report of the Executive Councilor 112

Vital Statistics
Births 114
Deaths 116
Marriages 117

Assessed Value by Owner 118

Vision Statement

Rindge is a community committed to managing the balance between the collective vision of its residents, the dictates of its environment, and its commercial needs. We will accomplish this by relying on individual diversity and active participation of all community segments in preserving the town's natural assets and small town, rural flavor.

Mission

We demonstrate commitment and support of our vision for the community, its natural resources, commercial, residential, and environmental needs by...

- encouraging each member of the community to participate in and support town committees, organizations and their related activities.
- providing activities for a wide cross-section of our community that promote inclusion discussion, and communication, including periodic forums such as the Rindge Community Profile.
- conserving and managing our natural resources through the thoughtful and deliberate support of updating our Master Plan, consistent implementation of Town Meeting decisions related to zoning, conservation and other related activities.
- supporting and encouraging the development of locally owned farms, businesses and cottage industries through local incentives, information exchanges and exhibits.
- preserving and promoting the history, lore, traditions, and arts and crafts of our community.
- planning for the growth and development of quality services to support our community such as education, social services, fire, police, highway, and recreation departments.
- establishing and maintaining a cooperative open partnership between business, civic, non-profit, religious, educational, and town interests through regularly scheduled opportunities for dialogues.
- continuing to foster business development by proactively attracting businesses and industries that will work in a cooperative partnership with the town.

Report of the Board of Selectmen

The 2005 Town Meeting brought a surprise, with the citizens voting to adopt the SB2 form of government. This was a major change from the New England Town Meeting that had existed in Rindge for as long as anyone can remember. To address this issue, the Selectmen took immediate action to familiarize themselves with the new form of government and get prepared for their first Deliberative Session on the Town Warrant. Town Meeting approved the recommendation of the Selectmen to purchase an electronic voting machine, which certainly facilitates the voting and counting of ballots.

Following Town Meeting, the long and arduous implementation of the Town's revaluation began and ended in late September. To address this highly sensitive and volatile issue, the Board held a number of public hearings and addressed each individual's questions. They went the extra mile for the citizens. The next revaluation is scheduled to take place in 2010 and the Town is saving in order to finance the project.

Three major initiatives were undertaken. First, the appearance and efficiency of the Recycling Center was addressed. Eliminating the separation and baling of the recyclables achieved efficiency and cost savings, and the Center itself was sided and painted. Second, a special citizens committee was appointed to study the need for a public safety building to replace the exiting Police and Fire Stations. At this time, a proposal for a new public safety building to be erected on the site where the present police and fire stations are located, is going before the town for approval. Thirdly, a committee was appointed to study the need for senior housing. The committee has placed an article on the warrant, seeking input from the citizens.

Economic Development was addressed by a special committee created by the Selectmen. This committee has been meeting monthly and is in the process of developing a long-range plan.

Rindge is in very good fiscal condition. The only long-term debt, at this time, is the bond issue for Converse Meadow. We currently have a balance of $559,449 in our capital reserve accounts. Our operating budget is increasing less than 4.5%, which will likely produce a reduction in the Town's portion of the tax rate.

The future looks bright for our Town. The quality of life is being preserved, with a continued effort to protect our water resources and purchase open space. Concerted efforts such as the Senior Holiday Dinner and the July 4th Celebration continue to enhance our sense of community. We have also been making a substantial effort to improve our working relationship with Franklin Pierce College. This effort will pay substantial dividends in the year to come.

Many thanks to all the residents, employees, elected and appointed officials, committee members and volunteers that make Rindge such a great place to live.

Respectfully Submitted,

James J. Leger, Chairman
Board of Selectmen

Chairman Leger

Report of the Town Administrator

The year began with a budget process that went relatively smoothly, providing an operating budget that increased by 3.1%. It was approved at Town Meeting with little debate.

Citizens surprised many people by voting to adopt the SB2 form of Town Government. This type of government removes the function of town meeting and replaces it with a deliberative session and a ballot vote for adopting the Budget and Warrant Articles. Much time is now being spent on implementing this new system of government.

In early spring, Peter Goewey, the Town' Director of Public Works, resigned his position, and a comprehensive search was begun to replace Peter. This process ended in late fall when Robert Forrest was hired. He comes to our town from Eureka Springs, Arkansas with much enthusiasm and experience.

The project that took center stage was the completion of the three-year Revaluation project that wrapped up in early October when the selectmen adopted the new assessments. A revaluation of all town properties is never popular because some people will be adversely affected with increased taxes. Dave DuVernay, the town's Assessing Clerk, and my Administrative Assistant, Carlotta Pini, were very instrumental in making this sensitive project palpable and successful.

A list of additional activities that took place and which some are still continuing are as follows:

The Broadband initiative continues. Although it is slow, some progress is being made.

The Economic Development Committee continues to meet once each month and is focused on the goal of developing a Comprehensive Economic Development Plan.

The Selectmen created a Roadway Committee that reviews all activities that impact our roads and highways

The town has archived many of its old maps and subdivision plans in electronic format.

The tax map update was finally completed.

A Senior Housing Committee continues to pursue a Senior Housing project.

A Public Safety Building Committee was created in June and has prepared a proposal for voters to consider at the town meeting in March. All registered voters will have the opportunity to vote on this project.

A Mass Casualty Exercise involving the Police Department, the Fire Department and the Rindge Memorial School was enacted with much success in September.

The Veterans Memorial was completed with a fine ceremony dedicating the Memorial on Memorial Day. It certainly enhances the beauty of our town center.

The Town's new Pay Plan that is based on Performance continues to be implemented with many signs that this plan is beneficial to the Employees and to the Town with improved performance by the employees

Hopefully, this report provides you with some insight on the happenings in the Town Administrator's Office. If you have any suggestions or questions, please feel free to contact me by email, *administrator@town.rindge.nh.us*, or phone, 899-2108.

Sincerely,

Edgar Gadbois

2006 Warrant with Explanations

Article 1. Election of Officers		
SELECTMAN - 3yrs - (vote for one)		TRUSTEE OF TRUST FUNDS –3yrs – (vote for one)
Patricia Lang Barry		Marilyn Randall Vagalebre
Jonah Ketola		Write-in _____
Carl C. Little		
Write-in _____		LIBRARY TRUSTEE – 3yrs – (vote for two)
		Robert E. Carney
TOWN MODERATOR – 2yrs - (vote for one)		Keith Halloran
David M. Tower		Nancy E. Little
Write-in _____		Write-in _____
		Write-in _____
PLANNING BOARD –3 yrs - (vote for two)		
Jed Brummer		SUPERVISOR OF THE CHECKLIST – 6yrs – (vote for one)
Tom Coneys		Idamae Harman
Douglas H. Gutteridge		Write-in _____
Deborah L. Sawyer		
Write-in _____		SUPERVISOR OF THE CHECKLIST – 4 yrs – (vote for one)
Write-in _____		Amy Raymond
		Write-in _____
PLANNING BOARD – 2yrs - (vote for one)		
Keith Halloran		OVERSEER OF WELFARE – 1 yr – (vote for one)
Ezra Ketola		Julie Labonte
Kim McCummings		Write-in _____
John D. Walsh		
Write-in _____		TOWN CONSTABLE – 1 yr – (vote for one)
		Priscilla "Cilla" Dehotman
PLANNING BOARD – 1yr – (vote for one)		Lawrence Harris
Roberta Oeser		Write-in _____
Jared Reini		
John Vorfeld		
Write-in _____		
BUDGET ADVISORY COMMITTEE–3yrs–(vote for two)		
David G. Drouin		
David E. DuVernay		

Article 2.
ARE YOU IN FAVOR OF THE ADOPTION OF AMENDMENT NO. 1 AS PROPOSED BY THE PLANNING BOARD FOR THE TOWN OF RINDGE ZONING ORDINANCE AND GENERALLY DESCRIBED AS FOLLOWS:

Amend the Impact Fee Ordinance the effect of which is to apply the Impact Fee Schedule to all types of development including residential, commercial and business/light industrial. The current Impact Fees are only applied to residential development.
Recommended by the Planning Board by a unanimous vote.

YES NO

2006 Warrant with Explanations cont'd

A "yes" vote will allow the assessment of Impact Fees on Commercial and Industrial uses, in addition to the existing assessment for Residential uses. Impact Fee may be waived for Senior Housing, Student Housing and Affordable Housing, whether this is approved or not.

Article 3.
ARE YOU IN FAVOR OF THE ADOPTION OF AMENDMENT NO. 2 AS PROPOSED BY THE PLANNING BOARD FOR THE TOWN OF RINDGE ZONING ORDINANCE AND GENERALLY DESCRIBED AS FOLLOWS:

Add an Appendix to the Impact Fee Ordinance relative to the structural classification of dwelling units for the purpose of determining Impact Fee Assessments.

Recommended by the Planning Board by a unanimous vote.

YES NO

A "yes" vote clarifies the definitions of specific dwelling types such as single family detached, townhouse, manufactured housing and duplex.

Article 4.
ARE YOU IN FAVOR OF THE ADOPTION OF AMENDMENT NO. 3 AS PROPOSED BY THE PLANNING BOARD FOR THE TOWN OF RINDGE ZONING ORDINANCE AND GENERALLY DESCRIBED AS FOLLOWS:

Amend the Rindge Floodplain Management Ordinance in order to maintain consistency with State and Federal requirements.

Recommended by the Planning Board by a unanimous vote.

YES NO

A "yes" vote approves updates to the Floodplain Ordinance, as recommended by the Office of Energy and Planning and Southwest Regional Planning Commission.

Article 5.
ARE YOU IN FAVOR OF THE ADOPTION OF AMENDMENT NO. 4 AS PROPOSED BY THE PLANNING BOARD FOR THE TOWN OF RINDGE ZONING ORDINANCE AND GENERALLY DESCRIBED AS FOLLOWS:

Adopt an Accessory Dwelling Unit Ordinance for the purpose of providing expanded housing opportunities and flexibility in household arrangements to accommodate family members or non-related people of a permitted, owner occupied, single family dwelling, while maintaining aesthetics and residential use compatible with homes in the neighborhood.

Recommended by the Planning Board by a unanimous vote.

2006 Warrant with Explanations cont'd

YES NO

A "yes" vote would allow people to add an accessory dwelling unit (in-law apartment), with a Special Exception from the Zoning Board of Adjustment, in the Residential and Village Districts only.

Article 6.
ARE YOU IN FAVOR OF THE ADOPTION OF AMENDMENT NO. 5 AS PROPOSED BY THE PLANNING BOARD FOR THE TOWN OF RINDGE ZONING ORDINANCE AND GENERALLY DESCRIBED AS FOLLOWS:

Add to Article XVI. Definitions – Accessory Dwelling Unit; One (1) or more rooms attached to a dwelling unit which provide living facilities for a use which is secondary and subordinate to and customarily incidental to the use of a single family detached dwelling.

Recommended by the Planning Board by a unanimous vote.

YES NO

A "yes" vote approves the above definition of an Accessory Dwelling Unit (in-law apartment).

Article 7.
ARE YOU IN FAVOR OF THE ADOPTION OF AMENDMENT NO. 6 AS PROPOSED BY THE PLANNING BOARD FOR THE TOWN OF RINDGE ZONING ORDINANCE AND GENERALLY DESCRIBED AS FOLLOWS:

Amend Article IX – Nonconforming Uses and Buildings. Section E. The purpose of which is to allow residential construction on non-conforming lots in the residential district only.

Recommended by the Planning Board by a unanimous vote.

YES NO

A "yes" vote corrects an error in zoning which only allowed residential development on non-conforming lots in the Commercial and Business Light Industrial Districts.

Article 8.
ARE YOU IN FAVOR OF THE ADOPTION OF AMENDMENT NO. 7 AS PROPOSED BY THE PLANNING BOARD FOR THE TOWN OF RINDGE ZONING ORDINANCE AND GENERALLY DESCRIBED AS FOLLOWS:

Amend Article IX – Nonconforming Uses and Buildings by deleting item F, which requires merging certain adjacent non-conforming lots, in its entirety.

Recommended by the Planning Board 3 in favor, 2 opposed and 2 abstaining.

YES NO

2006 Warrant with Explanations cont'd

A "yes" vote would mean that owners of contiguous lots which have less than the required frontage and/or area would no longer be required to combine the lots, in order to conform to the frontage and area requirement of the Zoning Ordinance, prior to the issuance of a building permit.

Article 9.
ARE YOU IN FAVOR OF THE ADOPTION OF AMENDMENT NO. 8 AS PROPOSED BY THE PLANNING BOARD FOR THE TOWN OF RINDGE ZONING ORDINANCE AND GENERALLY DESCRIBED AS FOLLOWS:

Amend Article IX – Nonconforming Uses and Buildings by deleting item G, which prohibits building on certain non-conforming lots transferred since 3/12/91, in its entirety.

Recommended by the Planning Board 3 in favor, 2 opposed and 2 abstaining.

YES NO

A "yes" vote will change the ordinance to allow certain lots that do not meet the frontage and area requirements of the Zoning Ordinance to be considered separate building lots.

Article 10.
ARE YOU IN FAVOR OF THE ADOPTION OF AMENDMENT NO. 9 AS PROPOSED BY THE PLANNING BOARD FOR THE TOWN OF RINDGE ZONING ORDINANCE AND GENERALLY DESCRIBED AS FOLLOWS:

Amend the Wetland Conservation District Ordinance to correct Section 9. Enforcement. The purpose of which is to identify the Zoning Board of Adjustment as the appealing authority.

Recommended by the Planning Board by a unanimous vote.

YES NO

A "yes" vote corrects an error in the Wetlands Ordinance.

Article 11.
To see if the Town will vote to raise and appropriate the sum of Three Million Eight Hundred Thousand Dollars ($3,800,000) for the purpose of financing the construction and equipping of a new public safety building on land owned by the Town, which building will house the Town's police department, fire department, and ambulance; said sum to be raised through the issuance of bonds or notes under and in compliance with the Municipal Finance Act, RSA 33; to authorize the Board of Selectmen to apply for, obtain and accept federal, state or other aid, if any, which may be available for said project and to comply with all laws applicable to said project; to authorize the Board of Selectmen to issue, negotiate, sell and deliver said bonds and notes and to determine the rate of interest thereon and the maturity and other terms thereof; and to authorize the Board of Selectmen to take any other action or to pass any other vote relative thereto? (Three-fifths vote required) (Recommended unanimously by the Board of Selectmen) (Recommended by the Budget Advisory Committee, 6 in favor, 1 against)

YES NO

2006 Warrant with Explanations cont'd

In April of 2005, the Selectmen appointed a citizen committee to study and recommend a plan for housing the Police, Fire and Ambulance Departments. After much consideration, the committee unanimously recommended the construction of a combination Police and Fire Station, or Public Safety building, on the site of the current Police and Fire stations. This article would authorize the Selectmen to borrow and expend up to $3,800,000 to build the Public Safety building. If approved, the additional tax on a $200,000 home would be approximately $142; on a $400,000 home it would be $248.

Article 12.
To see if the Town will vote to raise and appropriate the sum of Two Hundred Thirty Thousand Dollars ($230,000) for the purpose of financing the construction of a new recreational facility and related septic system on the Town-owned Wellington Field; said sum to be raised through the issuance of bonds or notes under and in compliance with the Municipal Finance Act, RSA 33; to authorize the Board of Selectmen to apply for, obtain and accept federal, state or other aid, if any, which may be available for said project and to comply with all laws applicable to said project; to authorize the Board of Selectmen to issue, negotiate, sell and deliver said bonds and notes and to determine the rate of interest thereon and the maturity and other terms thereof; and to authorize the Board of Selectmen to take any other action or to pass any other vote relative thereto? (Three-fifths vote required) (Recommended by the Board of Selectmen, 2 in favor, 1 against) (Recommended unanimously by the Budget Advisory Committee)

YES NO

This article is for the construction of an office building with public restrooms, storage areas and common area affording the staff the ability to be on site at the town's primary recreation facility. This building would allow for a more efficient and effective management of the facility creating greater potential for increased programming and community use. The Recreation Department is currently housed at the Town Office building, with a trailer for equipment and supplies. This project would defer the need to expand the town offices and eliminate the need to rent portable toilets for Wellington Park. If approved, the additional tax on a $200,000 home would

Article 13.
Shall the Town rescind the provisions of RSA 40:13 (known as SB 2), as adopted by the Town of Rindge on March 8, 2005, so that the official ballot will no longer be used for voting on all questions, but only for the election of officers and certain other questions for which the official ballot is required by state law? (By Petition) (Three-fifths ballot vote required) (Recommended by the Board of Selectmen, 2 in favor, 1 against) (Recommended by the Budget Advisory Committee, 5 in favor, 2 against)

YES NO

Last year, the voters adopted the SB2 form of government, which replaced the traditional Town Meeting with a deliberative session and official ballot voting on all warrant articles. A "yes" vote on this article would return the Town to traditional Town Meeting. A "no" vote on this article would maintain the SB2 form of government.

Article 14.
Shall the Town vote to raise and appropriate as an operating budget, not including appropriations by special warrant articles and other appropriations voted separately, the amounts set forth on the budget posted with the warrant or as amended by vote of the first session, for the purposes set forth therein, totaling $2,998,834? Should this arti-

cle be defeated, the default budget shall be $2,999,052, which is the same as last year, with certain adjustments required by previous action of the Town or by law or the governing body may hold one special meeting, in accordance with RSA 40:13, X and XVI, to take up the issue of a revised operating budget only. Note: This warrant article (operating budget) does not include appropriations in ANY warrant article. (Recommended unanimously by the Board of Selectmen) (Recommended unanimously by the Budget Advisory Committee)

YES NO

A "yes" vote will raise and appropriate $2,998,834 for the operating budget of the Town. Under the SB2 form of government if the operating budget is not approved a higher default budget of $2,999,052 is automatically adopted. Given the proposed budget and projected revenues, the Town's portion of the tax rate will be reduced in 2006.

Article 15.
Shall the Town vote to raise and appropriate the sum of ninety thousand dollars ($90,000) to be added to the following funds previously established: thirty thousand dollars ($30,000) to be placed in the Fire Department Capital Reserve Account, fifty thousand dollars ($50,000) to be placed in the Library Capital Reserve Account, and ten thousand dollars ($10,000) to be placed in the Revaluation Capital Reserve Account? (Recommended unanimously by the Board of Selectmen) (Recommended unanimously by the Budget Advisory Committee)

YES NO

This article would raise and appropriate $90,000 for distribution into various capital reserve funds.

Article 16.
Shall the Town vote to raise and appropriate the sum of five thousand dollars ($5,000) to be added to a previously established fund known as the Meetinghouse Maintenance Fund? (Recommended unanimously by the Board of Selectmen) (Recommended unanimously by the Budget Advisory Committee)

YES NO

In 2004, Town Meeting created a trust fund to maintain the Meetinghouse. This article would raise and appropriate $5,000 into that fund, which may be spent by vote of the Selectmen.

Article 17.
In the event that the proposed 2006 operating budget is defeated, shall the town vote to raise and appropriate the sum of five thousand dollars ($5,000) for the purchase of fireworks and other incidental expenses in connection with the planned July 4th Celebration to be held in the Town of Rindge? (Recommended unanimously by the Board of Selectmen) (Recommended by the Budget Advisory Committee, 4 in favor, 3 against)

YES NO

2006 Warrant with Explanations cont'd

In the event the Town rejects the proposed operating budget, and the default budget goes into effect, there would be no funding for the 4th of July celebration. This article gives voters a second opportunity to approve funding the event. If the operating budget passes, this article will be voided.

Article 18.
Shall the Town vote to raise and appropriate and authorize the withdrawal from the Capital Reserve Fund established for this purpose, the Recycling Program, the sum of ten thousand dollars ($10,000) for two containers which will be used for recyclable items? (Recommended unanimously by the Board of Selectmen) (Recommended unanimously by the Budget Advisory Committee)

YES NO

This article would allow the Town to purchase two additional containers to collect recyclable items at the Transfer Station. We have seen a large increase in recyclable items, especially in the summer.

Article 19.
Shall the Town vote to raise and appropriate and authorize the withdrawal from the Capital Reserve Fund established for this purpose, the Town Library, the sum of one hundred thirty thousand dollars ($130,000) for the purpose of building a new parking lot and a septic system? (Recommended unanimously by the Board of Selectmen) (Recommended by the Budget Advisory Committee, 5 in favor, 2 against)

YES NO

This article provides the funding to build a new parking lot and septic system for the Ingalls Memorial Library. The money would come out of capital reserve and thus, not affect the tax rate.

Article 20.
Shall the Town vote to raise and appropriate and authorize the withdrawal from the Capital Reserve Fund established for this purpose, Municipal Buildings, the sum of fourteen thousand dollars ($14,000) for the purpose of upgrading the electrical service and installing security devices in the Town Office building, located at 30 Payson Hill Road? (Recommended unanimously by the Board of Selectmen) (Recommended unanimously by the Budget Advisory Committee)

YES NO

The Town Office building is in serious need of an electrical service upgrade. The current service was installed ten years ago, and has become overloaded with the use of computers, copy machines, air conditioners, etc. To ensure the safety of our Town employees, a security system, linked to the Police Department, would also be installed.

Article 21.
In the event that the proposed 2006 operating budget is defeated, shall the Town vote to raise and appropriate the sum of Twenty Thousand Dollars ($20,000) to be utilized by the Master Plan Steering Committee as directed by

the Planning Board for professional services (consultant) to assist the Board in updating its 1990 Master Plan? The updated plan will serve as a guide in considering policy changes, land use planning, budget preparation, and capital improvement planning for the Town's future. (Recommended unanimously by the Board of Selectmen) (Recommended unanimously by the Budget Advisory Committee)

YES NO

In the event the Town rejects the proposed operating budget, and the default budget goes into effect, there would be no funding for the Master Plan. This article gives voters a second opportunity to approve the project. The Master Plan has not been revised for fifteen years. If the operating budget passes, this article will be voided.

Article 22.
To see if the Town will vote to create a revolving fund pursuant to RSA 31:95-h for the purpose of police special details. All revenues received for police special details will be deposited into the fund, and the money in the fund shall be allowed to accumulate from year to year, and shall not be considered part of the town's general fund unreserved fund balance. The town treasurer shall have custody of all moneys in the fund, and shall pay out the same only upon order of the governing body and no further approval is required by the legislative body to expend. Such funds may be expended only for the purpose for which the fund was created, namely to pay police officers' wages and benefits and vehicle expenses associated with police details. (Recommended unanimously by the Board of Selectmen) (Recommended unanimously by the Budget Advisory Committee)

YES NO

The establishment of this revolving fund would improve the bookkeeping of revenues from and expenditures for police details. It guarantees that there will be no financial impact on the Town's tax rate.

Article 23.
Shall the Town vote to pass the following non-binding resolution, which reads, "The Town should make a serious effort to attract senior housing to the Town of Rindge."? (Recommended unanimously by the Board of Selectmen) (Recommended unanimously by the Budget Advisory Committee)

YES NO

The Selectmen appointed a committee to study the issue of senior housing needs. This article is intended to get a consensus on how Town citizens feel about a senior housing project.

Article 24.
Shall the town elect a Code Enforcement Officer to replace the present appointed Code Enforcement Officer; with said officer to be elected annually by ballot; and shall the elected Code Enforcement Officer receive the same pay and benefits as the present appointed Code Enforcement Officer, with periodic adjustments to be made by the Selectmen comparable to such adjustments provided to other town employees; and shall the elected Code Enforcement Officer have the same authorities, duties, and responsibilities as were set in place for the appointed Code Enforcement Officer on or before 12/31/2005, with the elected Code Enforcement Officer being allowed to accept additional authorities, duties, and responsibilities as they see fit; and shall the Town Moderator appoint an Interim Code Enforcement Officer to serve until the Town election in 2007? (By Petition) (Not recommended unani-

mously by the Board of Selectmen) (Not recommended unanimously by the Budget Advisory Committee)

YES NO

This article attempts to make the position of Code Enforcement Officer an elected position, rather than an appointed one. The Local Government Center staff attorney has advised the Town that, if approved, the article "could not be implemented by the Board of Selectmen". Town Counsel concurs, noting that it is "invalid and unenforceable".

Article 25.
Shall the town elect a Town Administrator to replace the present appointed Town Administrator; with said Town Administrator to be elected annually by ballot; and shall the elected Town Administrator receive the same pay and benefits as the present appointed Town Administrator, with periodic adjustments to be made by the Selectmen comparable to such adjustments provided to other town employees; and shall the elected Town Administrator have the same authorities, duties, and responsibilities as were set in place for the appointed Town Administrator on or before 12/31/2005, with the elected Town Administrator being allowed to accept additional authorities, duties, and responsibilities as they see fit; and shall the Town Moderator appoint an Interim Town Administrator to serve until the Town election in 2007? (By Petition) (Not recommended unanimously by the Board of Selectmen) (Not recommended unanimously by the Budget Advisory Committee)

YES NO

This article attempts to make the position of Town Administrator an elected position, rather than an appointed one. The Local Government Center staff attorney has advised the Town that, if approved, the article "could not be implemented by the Board of Selectmen". Town Counsel concurs, noting that it is "invalid and unenforceable".

Article 26.
Shall the Town vote to designate Fitzgerald Road, from Cathedral Road to Drag Hill Road, as a scenic road pursuant to RSA 231:157 and 231:158? (By Petition) (Recommended unanimously by the Board of Selectmen) (Recommended by the Budget Advisory Committee, 6 in favor, 1 against)

YES NO

This article, if approved, would prohibit tree cutting and the removal or alteration of stonewalls by the Town or a public utility, without prior Planning Board approval (except in the case of an emergency). The article does not limit the rights of any landowner abutting the road.

Article 27.
Shall the town vote to increase the exemption amounts for the elderly, which shall be subtracted each year from the assessment on the elderly person's residential property prior to calculating the tax, from $50,000 to $100,000 for persons ages 65-74, from $70,000 to $140,000 for persons ages 75-79, and from $100,000 to $200,000 for persons ages 80 and over; further, to increase the income limits from $18,940 to $25,000 for single persons and from $27,072 to $35,000 for married couples; and further, to increase the asset limit from $50,000 to $150,000? (Recommended unanimously by the Board of Selectmen) (Recommended by the Budget Advisory Committee, 6 in favor, 1 against)

2006 Warrant with Explanations cont'd

YES NO

In 2005, the Town conducted a revaluation of property, as required by the State. While values doubled, on average, the elderly exemption amounts stayed the same. This article would increase the elderly exemption amounts, as well as the income and asset limits, to more realistic values.

Article 28.
Shall the Town vote to raise and appropriate the sum of four thousand dollars ($4,000) for forest fire equipment and gear, said expenditure to be partially offset by a grant from the State for two thousand dollars ($2,000)? (Recommended unanimously by the Board of Selectmen) (Recommended unanimously by the Budget Advisory Committee)

YES NO

This article raises and appropriates $4,000 to purchase forest fire equipment, such as shovels, brush hooks, axes and a floating fire pump. A $2,000 grant from the State would partially offset the expense.

2006 Budget (MS-6)

MS-6

BUDGET OF THE TOWN/CITY

OF: RINDGE

Appropriations and Estimates of Revenue for the Ensuing Year January 1, 2006 to December 31, 2006

or Fiscal Year From _____ to _____

IMPORTANT:

Please read RSA 32:5 applicable to all municipalities.

1. Use this form to list the entire budget in the appropriate recommended and not recommended area. This means the operating budget and all special and individual warrant articles must be posted.

2. Hold at least one public hearing on this budget.

3. When completed, a copy of the budget must be posted with the warrant. Another copy must be placed on file with the town clerk, and a copy sent to the Department of Revenue Administration at the address below.

This form was posted with the warrant on (Date): January 27 - 2006

GOVERNING BODY (SELECTMEN)

Please sign in ink.

THIS BUDGET SHALL BE POSTED WITH THE TOWN WARRANT

FOR DRA USE ONLY

NH DEPARTMENT OF REVENUE ADMINISTRATION
MUNICIPAL SERVICES DIVISION
P.O. BOX 487, CONCORD, NH 03302-0487
(603)271-3397

MS-6
Rev. 09/05

2006 Budget (MS-6) cont'd

MS-6

Budget - Town/City of Rindge FY 2006

1	2	3	$ 4	$ 5	$ 6	7
Acct. #	PURPOSE OF APPROPRIATIONS (RSA 32:3,V)	Warr. Art.#	Appropriations Prior Year As Approved by DRA	Actual Expenditures Prior Year	Appropriations Ensuing FY (RECOMMENDED)	Appropriations Ensuing FY (NOT RECOMMENDED)
	GENERAL GOVERNMENT		XXXXXXXXX	XXXXXXXXX	XXXXXXXXX	XXXXXXXXX
4130-4139	Executive		$ 87,660	$ 90,856	$ 93,928	
4140-4149	Election,Reg.& Vital Statistics		$ 64,335	$ 62,959	$ 68,525	
4150-4151	Financial Administration		$ 227,070	$ 218,886	$ 261,664	
4152	Revaluation of Property		$ 36,821	$ 36,474	$ 33,348	
4153	Legal Expense		$ 15,000	$ 31,110	$ 20,000	
4155-4159	Personnel Administration					
4191-4193	Planning & Zoning		$ 106,975	$ 109,076	$ 121,607	
4194	General Government Buildings		$ 44,277	$ 46,360	$ 57,130	
4195	Cemeteries		$ 5,556	$ 5,615	$ 4,906	
4196	Insurance		$ 59,523	$ 58,046	$ 67,166	
4197	Advertising & Regional Assoc.					
4199	Other General Government		$ 4,471	$ 4,271	$ 4,500	
	PUBLIC SAFETY		XXXXXXXXX	XXXXXXXXX	XXXXXXXXX	XXXXXXXXX
4210-4214	Police		$ 684,871	$ 662,093	$ 690,716	
4215-4219	Ambulance		$ 24,250	$ 24,250	$ 20,000	
4220-4229	Fire		$ 254,716	$ 272,174	$ 274,212	
4240-4249	Building Inspection					
4290-4298	Emergency Management		$ 1,550	$ 1,707	$ 1,550	
4299	Other (Incl. Communications)					
	AIRPORT/AVIATION CENTER		XXXXXXXXX	XXXXXXXXX	XXXXXXXXX	XXXXXXXXX
4301-4309	Airport Operations					
	HIGHWAYS & STREETS		XXXXXXXXX	XXXXXXXXX	XXXXXXXXX	XXXXXXXXX
4311	Administration					
4312	Highways & Streets		$ 784,487	$ 751,897	$ 783,844	
4313	Bridges					
4316	Street Lighting		$ 7,000	$ 7,069	$ 7,000	
4319	Other					
	SANITATION		XXXXXXXXX	XXXXXXXXX	XXXXXXXXX	XXXXXXXXX
4321	Administration					
4323	Solid Waste Collection					
4324	Solid Waste Disposal		$ 148,659	$ 133,086	$ 137,862	
4325	Solid Waste Clean-up					
4326-4329	Sewage Coll. & Disposal & Other					

MS-6
Rev. 09/05

2006 Budget (MS-6) cont'd

MS-6 Budget - Town/City of Rindge FY 2006

1	2	3	$ 4	$ 5	$ 6	7
Acct. #	PURPOSE OF APPROPRIATIONS (RSA 32:3,V)	Warr. Art.#	Appropriations Prior Year As Approved by DRA	Actual Expenditures Prior Year	Appropriations Ensuing FY (RECOMMENDED)	Appropriations Ensuing FY (NOT RECOMMENDED)
	WATER DISTRIBUTION & TREATMENT		XXXXXXXXX	XXXXXXXXX	XXXXXXXXX	XXXXXXXXX
4331	Administration					
4332	Water Services					
4335-4339	Water Treatment, Conserv.& Other					
	ELECTRIC		XXXXXXXXX	XXXXXXXXX	XXXXXXXXX	XXXXXXXXX
4351-4352	Admin. and Generation					
4353	Purchase Costs					
4354	Electric Equipment Maintenance					
4359	Other Electric Costs					
	HEALTH		XXXXXXXXX	XXXXXXXXX	XXXXXXXXX	XXXXXXXXX
4411	Administration					
4414	Pest Control					
4415-4419	Health Agencies & Hosp. & Other		$ 3,530	$ 3,230	$ 1,377	
	WELFARE		XXXXXXXXX	XXXXXXXXX	XXXXXXXXX	XXXXXXXXX
4441-4442	Administration & Direct Assist.		$ 41,160	$ 50,601	$ 53,684	
4444	Intergovernmental Welfare Pymnts					
4445-4449	Vendor Payments & Other					
	CULTURE & RECREATION		XXXXXXXXX	XXXXXXXXX	XXXXXXXXX	XXXXXXXXX
4520-4529	Parks & Recreation		$ 123,567	$ 124,574	$ 130,515	
4550-4559	Library		$ 128,444	$ 128,444	$ 133,759	
4583	Patriotic Purposes		$ 1,500	$ 1,690	$ 1,500	
4589	Other Culture & Recreation					
	CONSERVATION		XXXXXXXXX	XXXXXXXXX	XXXXXXXXX	XXXXXXXXX
4611-4612	Admin.& Purch. of Nat. Resources		$ 3,215	$ 3,215	$ 3,215	
4619	Other Conservation					
4631-4632	REDEVELOPMENT & HOUSING					
4651-4659	ECONOMIC DEVELOPMENT					
	DEBT SERVICE		XXXXXXXXX	XXXXXXXXX	XXXXXXXXX	XXXXXXXXX
4711	Princ.- Long Term Bonds & Notes		$ 10,500	$ 10,500	$ 15,000	
4721	Interest-Long Term Bonds & Notes		$ 5,636	$ 9,835	$ 9,326	
4723	Int. on Tax Anticipation Notes		$ 1,200	$ 1,105	$ 2,500	
4790-4799	Other Debt Service					

MS-6
Rev. 09/05

2006 Budget (MS-6) cont'd

MS-6 Budget - Town/City of Rindge FY 2006

1	2	3	4	5	6	7
Acct. #	PURPOSE OF APPROPRIATIONS (RSA 32:3,V)	Warr. Art.#	Appropriations Prior Year As Approved by DRA	Actual Expenditures Prior Year	Appropriations Ensuing FY (RECOMMENDED)	Appropriations Ensuing FY (NOT RECOMMENDED)
	CAPITAL OUTLAY		XXXXXXXXX	XXXXXXXXX	XXXXXXXXX	XXXXXXXXX
4901	Land					
4902	Machinery, Vehicles & Equipment					
4903	Buildings					
4909	Improvements Other Than Bldgs.					
	OPERATING TRANSFERS OUT		XXXXXXXXX	XXXXXXXXX	XXXXXXXXX	XXXXXXXXX
4912	To Special Revenue Fund					
4913	To Capital Projects Fund					
4914	To Enterprise Fund					
	Sewer-					
	Water-					
	Electric-					
	Airport-					
4915	To Capital Reserve Fund					
4916	To Exp.Tr.Fund-except #4917					
4917	To Health Maint. Trust Funds					
4918	To Nonexpendable Trust Funds					
4919	To Fiduciary Funds					
	SUBTOTAL 1		$ 2,875,973	$ 2,849,123	$ 2,998,834	

If you have a line item of appropriations from more than one warrant article, please use the space below to identify the make-up of the line total for the ensuing year.

Acct. #	Warr. Art. #	Amount	Acct. #	Warr. Art. #	Amount

MS-6
Rev. 09/05

2006 Budget (MS-6) cont'd

MS-6 Budget - Town/City of Rindge FY 2006

****SPECIAL WARRANT ARTICLES****

Special warrant articles are defined in RSA 32:3,VI, as appropriations: 1) in petitioned warrant articles; 2) appropriations raised by bonds or notes; 3) appropriation to a separate fund created pursuant to law, such as capital reserv e funds or trust funds; 4) an appropriation designated on the w arrant as a special article or as a nonlapsing or nontransferable article.

1	2	3	4	5	6	7
Acct. #	PURPOSE OF APPROPRIATIONS (RSA 32:3,V)	Warr. Art.#	Appropriations Prior Year As Approved by DRA	Actual Expenditures Prior Year	Appropriations Ensuing FY (RECOMMENDED)	Appropriations Ensuing FY (NOT RECOMMENDED)
4152	Revaluation	18	$ 100,000	$ 79,930	$ -	
4915	Fund Capital Reserve Accounts	14	$ 181,500	$ 181,500	$ 90,000	
4916	Fund Meetinghouse Maintance Exp Tr	8	$ 5,000	$ 5,000	$ 5,000	
4903	Public Safety Building		$ -		$ 3,800,000	
4903	Recreation Building		$ -		$ 230,000	
SUBTOTAL 2 RECOMMENDED			XXXXXXXXX	XXXXXXXXX	$ 4,125,000	XXXXXXXXX

****INDIVIDUAL WARRANT ARTICLES****

"Individual" warrant articles are not necessarily the same as "special w arrant articles". Individual warrant articles might be negotiated cost items for labor agreements or items of a one time nature y ou wish to address individually.

1	2	3	4	5	6	7
Acct. #	PURPOSE OF APPROPRIATIONS (RSA 32:3,V)	Warr. Art.#	Appropriations Prior Year As Approved by DRA	Actual Expenditures Prior Year	Appropriations Ensuing FY (RECOMMENDED)	Appropriations Ensuing FY (NOT RECOMMENDED)
4520	4th of July	10	$ 5,000	$ 5,000	$ -	
4140	Voting Machine	12	$ 6,250	$ 6,250	$ -	
4902	Highway Pick Up Truck/Trailer	14	$ 42,000	$ 39,535	$ -	
4902	Transfer Station Containers	15	$ 12,000	$ 12,000	$ 7,000	
4903	Plans for Public Safety Building	16	$ 47,000			
4909	Library Driveway Plans	19	$ 25,000	$ 11,236		
4903	Town Office Electric Upgrade	12			$ 14,000	
SUBTOTAL 3 RECOMMENDED			XXXXXXXXX	XXXXXXXXX	$ 21,000	XXXXXXXXX

MS-6
Rev. 09/05

2006 Budget (MS-6) cont'd

MS-6 Budget - Town/City of Rindge FY 2006

****SPECIAL WARRANT ARTICLES****

Special warrant articles are defined in RSA 32:3,VI, as appropriations: 1) in petitioned warrant articles; 2) appropriations raised by bonds or notes; 3) appropriation to a separate fund created pursuant to law, such as capital reserv e funds or trust funds; 4) an appropriation designated on the w arrant as a special article or as a nonlapsing or nontransferable article.

1	2	3	4	5	6	7
Acct. #	PURPOSE OF APPROPRIATIONS (RSA 32:3,V)	Warr. Art.#	Appropriations Prior Year As Approved by DRA	Actual Expenditures Prior Year	Appropriations Ensuing FY (RECOMMENDED)	Appropriations Ensuing FY (NOT RECOMMENDED)
SUBTOTAL 2 RECOMMENDED			XXXXXXXXX	XXXXXXXXX	$ -	XXXXXXXXX

****INDIVIDUAL WARRANT ARTICLES****

"Individual" warrant articles are not necessarily the same as "special w arrant articles". Individual warrant articles might be negotiated cost items for labor agreements or items of a one time nature y ou wish to address individually.

1	2	3	4	5	6	7
Acct. #	PURPOSE OF APPROPRIATIONS (RSA 32:3,V)	Warr. Art.#	Appropriations Prior Year As Approved by DRA	Actual Expenditures Prior Year	Appropriations Ensuing FY (RECOMMENDED)	Appropriations Ensuing FY (NOT RECOMMENDED)
4909	Library Driveway & Septic	11			$ 195,000	
4220	Forest Fire Equipment & Gear	20			$ 4,000	
SUBTOTAL 3 RECOMMENDED			XXXXXXXXX	XXXXXXXXX	$ 199,000	XXXXXXXXX

MS-6
Rev. 09/05

2006 Budget (MS-6) cont'd

MS-6 Budget - Town/City of Rindge FY 2006

1	2	3	$ 4	$ 5	$ 6
Acct. #	SOURCE OF REVENUE	Warr. Art.#	Estimated Revenues Prior Year	Actual Revenues Prior Year	Estimated Revenues Ensuing Year
	TAXES		XXXXXXXXX	XXXXXXXXX	XXXXXXXXX
3120	Land Use Change Taxes - General Fund		$ -	$ -	$ -
3180	Resident Taxes				
3185	Timber Taxes		$ 22,200	$ 21,449	$ 21,150
3186	Payment in Lieu of Taxes		$ 11,000	$ 11,443	$ 11,443
3189	Other Taxes		$ 9,000	$ 2,318	$ -
3190	Interest & Penalties on Delinquent Taxes		$ 50,350	$ 51,408	$ 54,880
	Inventory Penalties				
3187	Excavation Tax ($.02 cents per cu yd)				
	LICENSES, PERMITS & FEES		XXXXXXXXX	XXXXXXXXX	XXXXXXXXX
3210	Business Licenses & Permits		$ 11,400	$ 11,185	$ 11,000
3220	Motor Vehicle Permit Fees		$ 865,000	$ 896,746	$ 916,500
3230	Building Permits		$ 59,500	$ 57,243	$ 57,155
3290	Other Licenses, Permits & Fees		$ 18,500	$ 18,494	$ 19,500
3311-3319	FROM FEDERAL GOVERNMENT			$ 91,768	
	FROM STATE		XXXXXXXXX	XXXXXXXXX	XXXXXXXXX
3351	Shared Revenues		$ 60,000	$ 57,980	$ 60,000
3352	Meals & Rooms Tax Distribution		$ 200,000	$ 215,292	$ 225,000
3353	Highway Block Grant		$ 148,006	$ 148,007	$ 143,505
3354	Water Pollution Grant				
3355	Housing & Community Development				
3356	State & Federal Forest Land Reimbursement		$ 1,400	$ 1,483	$ 1,500
3357	Flood Control Reimbursement				
3359	Other (Including Railroad Tax)		$ 16,000	$ 15,382	$ 18,000
3379	FROM OTHER GOVERNMENTS				
	CHARGES FOR SERVICES		XXXXXXXXX	XXXXXXXXX	XXXXXXXXX
3401-3406	Income from Departments		$ 114,300	$ 156,069	$ 96,325
3409	Other Charges		$ 250	$ 299	$ 300
	MISCELLANEOUS REVENUES		XXXXXXXXX	XXXXXXXXX	XXXXXXXXX
3501	Sale of Municipal Property		$ -	$ 2,443	$ -
3502	Interest on Investments		$ 10,200	$ 27,456	$ 30,982
3503-3509	Other		$ 650	$ 1,819	$ 1,400

MS-6
Rev. 09/05

2006 Budget (MS-6) cont'd

MS-6 Budget - Town/City of Rindge FY 2006

1	2	3	4	5	6
Acct. #	SOURCE OF REVENUE	Warr. Art.#	Estimated Revenues Prior Year	Actual Revenues Prior Year	Estimated Revenues Ensuing Year
	INTERFUND OPERATING TRANSFERS IN		xxxxxxxxx	xxxxxxxxx	xxxxxxxxx
3912	From Special Revenue Funds				
3913	From Capital Projects Funds				
3914	From Enterprise Funds				
	Sewer - (Offset)				
	Water - (Offset)				
	Electric - (Offset)				
	Airport - (Offset)				
3915	From Capital Reserve Funds		226,000	223,794	213,000
3916	From Trust & Fiduciary Funds		22,000	28,902	29,000
3917	Transfers from Conservation Funds				
	OTHER FINANCING SOURCES		xxxxxxxxx	xxxxxxxxx	xxxxxxxxx
3934	Proc. from Long Term Bonds & Notes		-		4,030,000
	Amount VOTED From F/B ("Surplus")				
	Fund Balance ("Surplus") to Reduce Taxes				
	TOTAL ESTIMATED REVENUE & CREDITS		1,845,756	2,040,980	5,940,640

BUDGET SUMMARY

	Prior Year	Ensuing Year
SUBTOTAL 1 Appropriations Recommended (from page 4)	2,875,973	2,998,834
SUBTOTAL 2 Special Warrant Articles Recommended (from page 5)	286,500	4,125,000
SUBTOTAL 3 "Individual" Warrant Articles Recommended (from page 5)	137,250	220,000
TOTAL Appropriations Recommended	3,299,723	7,343,834
Less: Amount of Estimated Revenues & Credits (from above)	1,845,756	5,940,640
Estimated Amount of Taxes to be Raised	1,453,967	1,403,194

MS-6
Rev. 09/05

2006 Default Budget

DEFAULT BUDGET OF THE TOWN

OF: Rindge

For the Ensuing Year January 1, 2006 to December 31, 2006

or Fiscal Year From _____ to _____

RSA 40:13, IX (b) "Default budget" as used in this subdivision means the amount of the same appropriations as contained in the operating budget authorized for the previous year, reduced and increased, as the case may be, by debt service, contracts, and other obligations previously incurred or mandated by law, and reduced by one-time expenditures contained in the operating budget. For the purposes of this paragraph, one-time expenditures shall be appropriations not likely to recur in the succeeding budget, as determined by the governing body, unless the provisions of RSA 40:14-b are adopted, of the local political subdivision.

1. Use this form to list the default budget calculation in the appropriate columns.
2. Post this form or any amended version with proposed operating budget (MS-6 or MS-7) and the warrant.
3. Per RSA 40:13, XI, (a), the default budget shall be disclosed at the first budget hearing.

GOVERNING BODY (SELECTMEN)
or
Budget Committee if RSA 40:14-b is adopted

NH DEPARTMENT OF REVENUE ADMINISTRATION
COMMUNITY SERVICES DIVISION
MUNICIPAL FINANCE BUREAU
P.O. BOX 487, CONCORD, NH 03302-0487
(603)271-3397

07/04

2006 Default Budget cont'd

Default Budget - Town of Rindge FY 2006

1	2	$ 3	$ 4	$ 5	$ 6
Acct. #	PURPOSE OF APPROPRIATIONS (RSA 32:3,V)	Prior Year Adopted Operating Budget	Reductions & Increases	Minus 1-Time Appropriations	DEFAULT BUDGET
	GENERAL GOVERNMENT	XXXXXXXXX	XXXXXXXXX	XXXXXXXXX	XXXXXXXXX
4130-4139	Executive	$ 87,660	$ 7,753		$ 95,413
4140-4149	Election,Reg.& Vital Statistics	$ 64,335	$ 3,788		$ 68,123
4150-4151	Financial Administration	$ 227,070	$ 6,634		$ 233,704
4152	Revaluation of Property	$ 36,821	$ -		$ 36,821
4153	Legal Expense	$ 15,000	$ -		$ 15,000
4155-4159	Personnel Administration		$ -		
4191-4193	Planning & Zoning	$ 106,975	$ 6,531	$ (12,000)	$ 101,506
4194	General Government Buildings	$ 44,277	$ 3,653		$ 47,930
4195	Cemeteries	$ 5,556	$ -		$ 5,556
4196	Insurance	$ 59,523	$ 14,827		$ 74,350
4197	Advertising & Regional Assoc.		$ -		
4199	Other General Government	$ 4,471	$ -		$ 4,471
	PUBLIC SAFETY	XXXXXXXXX		XXXXXXXXX	XXXXXXXXX
4210-4214	Police	$ 684,871	$ 17,492		$ 702,363
4215-4219	Ambulance	$ 24,250	$ -		$ 24,250
4220-4229	Fire	$ 254,716	$ 17,196		$ 271,912
4240-4249	Building Inspection		$ -		
4290-4298	Emergency Management	$ 1,550	$ -		$ 1,550
4299	Other (Incl. Communications)		$ -		
	AIRPORT/AVIATION CENTER	XXXXXXXXX		XXXXXXXXX	XXXXXXXXX
4301-4309	Airport Operations		$ -		
	HIGHWAYS & STREETS	XXXXXXXXX		XXXXXXXXX	XXXXXXXXX
4311	Administration		$ -		
4312	Highways & Streets	$ 784,487	$ 44,225		$ 828,712
4313	Bridges		$ -		
4316	Street Lighting	$ 7,000	$ -		$ 7,000
4319	Other		$ -		
	SANITATION	XXXXXXXXX		XXXXXXXXX	XXXXXXXXX
4321	Administration		$ -		
4323	Solid Waste Collection		$ -		
4324	Solid Waste Disposal	$ 148,659	$ (3,297)		$ 145,362
4325	Solid Waste Clean-up		$ -		
4326-4329	Sewage Coll. & Disposal & Other		$ -		

07/04

2006 Default Budget cont'd

Default Budget - Town of Rindge FY 2006

1	2	$ 3	$ 4	$ 5	$ 6
Acct. #	PURPOSE OF APPROPRIATIONS (RSA 32:3,V)	Prior Year Adopted Operating Budget	Reductions & Increases	Minus 1-Time Appropriations	DEFAULT BUDGET
	WATER DISTRIBUTION & TREATMENT	XXXXXXXXX	XXXXXXXXX	XXXXXXXXX	XXXXXXXXX
4331	Administration				
4332	Water Services				
4335-4339	Water Treatment, Conserv.& Other				
	ELECTRIC	XXXXXXXXX	XXXXXXXXX	XXXXXXXXX	XXXXXXXXX
4351-4352	Admin. and Generation				
4353	Purchase Costs				
4354	Electric Equipment Maintenance				
4359	Other Electric Costs				
	HEALTH	XXXXXXXXX	XXXXXXXXX	XXXXXXXXX	XXXXXXXXX
4411	Administration				
4414	Pest Control				
4415-4419	Health Agencies & Hosp. & Other	$ 3,530	$ -		$ 3,530
	WELFARE	XXXXXXXXX		XXXXXXXXX	XXXXXXXXX
4441-4442	Administration & Direct Assist.	$ 41,160	$ -		$ 41,160
4444	Intergovernmental Welfare Pymnts		$ -		
4445-4449	Vendor Payments & Other		$ -		
	CULTURE & RECREATION	XXXXXXXXX		XXXXXXXXX	XXXXXXXXX
4520-4529	Parks & Recreation	$ 123,567	$ 8,087		$ 131,654
4550-4559	Library	$ 128,444	$ -		$ 128,444
4583	Patriotic Purposes	$ 1,500	$ -		$ 1,500
4589	Other Culture & Recreation		$ -		
	CONSERVATION	XXXXXXXXX		XXXXXXXXX	XXXXXXXXX
4611-4612	Admin.& Purch. of Nat. Resources	$ 3,215	$ -		$ 3,215
4619	Other Conservation		$ -		
4631-4632	REDEVELOPMENT & HOUSING		$ -		
4651-4659	ECONOMIC DEVELOPMENT		$ -		
	DEBT SERVICE	XXXXXXXXX		XXXXXXXXX	XXXXXXXXX
4711	Princ.- Long Term Bonds & Notes	$ 10,500	$ 4,500		$ 15,000
4721	Interest-Long Term Bonds & Notes	$ 5,636	$ 3,690		$ 9,326
4723	Int. on Tax Anticipation Notes	$ 1,200	$ -		$ 1,200
4790-4799	Other Debt Service				

07/04

2006 Default Budget cont'd

Default Budget - Town of Rindge FY 2006

1	2	3	4	5	6
Acct. #	PURPOSE OF APPROPRIATIONS (RSA 32:3,V)	Prior Year Adopted Operating Budget	Reductions & Increases	Minus 1-Time Appropriations	DEFAULT BUDGET
	CAPITAL OUTLAY	XXXXXXXXX	XXXXXXXXX	XXXXXXXXX	XXXXXXXXX
4901	Land				
4902	Machinery, Vehicles & Equipment				
4903	Buildings				
4909	Improvements Other Than Bldgs.				
	OPERATING TRANSFERS OUT	XXXXXXXXX	XXXXXXXXX	XXXXXXXXX	XXXXXXXXX
4912	To Special Revenue Fund				
4913	To Capital Projects Fund				
4914	To Enterprise Fund				
	Sewer-				
	Water-				
	Electric-				
	Airport-				
4915	To Capital Reserve Fund				
4916	To Exp.Tr.Fund-except #4917				
4917	To Health Maint. Trust Funds				
4918	To Nonexpendable Trust Funds				
4919	To Fiduciary Funds				
	TOTAL	$ 2,875,973	$ 135,079	$ (12,000)	$ 2,999,052

Please use the box below to explain increases or reductions in columns 4 & 5.

Acct #	Explanation for Increases	Acct #	Explanation for Reductions
4130-4139	Salary, Medi,Fica,NH Retire,Health Stipend	4324	
4140-4149	Salary, Medi,Fica,NH Retire,Dental, Health	4191-4193	Contract Svcs - Impact Fee study
4150-4151	Salary,PT Wage,Medi,Fica,NH Retire,Dental	4210-4214	Details, Health, Dental,
4191-4193	Salary, Medi,Fica,NH Retire,Dental, Health	4220-4229	Health, Dental
4194	Heat	4312	Health, Dental, Retirement
4196	UC, WC, PL, Life/LTD/STD Insurance up		
4210-4214	Salary,Medi,Fica,Retire,Prosecutor,Vehicles		
4220-4229	Salary, Medi,Fica,NH Retire		
4312	Salary, Medi,Fica		
4520-4529	Salary, Medi,Fica,NH Retire,Dental, Health		
4711	Principal on Bond		
4721	Interest on Bond		

07/04

Elected Officials

Selectmen/Assessors

James Leger, Chairman	2006
Arthur C. Fiorelli	2007
Tim Halliday	2008

Town Moderator

David Tower	2006

Town Clerk

Nancy Martin	2008

Tax Collector

Carol Donovan	2008

Treasurer

Carl Little	2008

Planning Board

James Hoard, Chairman	2007
Tom Coneys, Vice Chairman	2006
David Tower	2008
Keith Halloran	2006
Roberta Oeser	2006
Richard Isakson, Alternate	2008
Robin Payson, Alternate	2006
Doug Gutteridge, Alternate	2008
Kim McCummings, Alternate	2007
Arthur C. Fiorelli, Ex Officio	2007
Katie Duffy(resigned)	
Dr. Gerald Parker(resigned)	
Craig Cypret(resigned)	

Budget Advisory Committee

David DuVernay, Chairman	2006
Arthur Speros	2008
Walter Wright	2007
Tony D'Ambrosio	2007
David Drouin	2006
Jake Pyhala	2008
Helene Rogers(resigned)	2006
Tim Halliday, Selectman	

Supervisors of the Checklist

Lila Burbank (deceased)	2010
Geraldine Ducharme	2006
Janet Gordon	2008

Library Trustees

Florence Marsh, Chairman	2007
Nancy Little	2006
Robert Carney	2006
Joseph Jaques	2007
Julie Skinner	2008
Karla McLeod, Alternate	2006
Betsy Harper, Alternate	2006
Gail Smith, Treasurer	

Constable

Lawrence Harris	2006

Overseer of Welfare

Marabeth Farmer	2006

Trustee of Trust Funds

Jean White	2006
Jeanne Carguillo	2008
Jeannete Gutteridge	2007

School Board

Daniel Whitney	2006
Nancy Norton	2008
Timothy Derr	2007

School Moderator

David Tower	2006

County Commissioners

Jonathan Sistare

State Representative – District 28

John Hunt (R)
Susan Emerson(R)
Bonnie G. Mitchell(D)
Stephen P. Pelkey(R)

State Senator – District 11

Peter E. Bragdon(R)

Executive Council-District 5

Debora Pignatelli(D)

U.S. Representative

Charles Bass (R)

U.S. Senator

Judd Gregg (R)

Governor

John Lynch (D)

Appointed Officials & Employees

Board of Adjustment

Redvers White, Chairman	2007
Phil Stenerson	2006
Kathleen Isakson	2007
Jeanne Carguillo	2007
George Carmichael	2008
Paula Sumner, Alternate	2007
Ben Asaff, Alternate	2008
Dr. Joseph Hill, Alternate	2006
Charles Phillips, Alternate	2007
Doug Heywood, Alternate(resigned)	
Ray Gagne, Alternate(resigned)	
Helen Olson, Clerk	

Conservation Commission

Richard Mellor, Chairman	2006
Fred Rogers, Vice Chairman	2006
Robert Henderson	2006
Robert Shepherd	2007
Barbara Wells	2007
Thomas Peragallo	2008
William Preston	2008
Nancy Sholl, Alternate	2007
Helene Rogers, Alternate	2007
David Drouin, Alternate	2008

Recreation Committee

Robert Clark, Recreation Director	
Peggi Brogan, Assist. Rec. Director	
David Drouin	2006
John Ciarcia	2007
Lynn Derr	2006
Jean Kundert	
Tony D'Ambrosio	2007
Nancy O'Loughlin	2008
Brenda Griffin	2008

CIP Committee

Ted Covert, Chairman	2006
Richard Isakson	2006
Les Cypret	2008
Adrienne Hudson	2007
Charles Mathis	2007
David DuVernay, BAC Rep.	2006

Personnel Committee

Cal Sholl, Chairman	2006
Ted Covert	2006
Jean White	2007
Jan Goodrich	2007
Les Cypret	2008
Kim McCummings	2008
Dr. Joseph Hill	2006
Kathy Peahl, Alternate	

Beautification Committee

Peggi Brogan, Chair
Lucy Clark
Barbara Wells
Marcia Breckenridge
Jane Ward
Amy Raymond
David Ward
Marie Ward

Computer Committee

Carole Monroe, Chair
Tom Strickland
Carlotta Lilback Pini
Edgar Gadbois

Meetinghouse Oversight Committee

Norman May, Chairman
Dick Isakson, CIP Committee
Peggi Brogan
Edgar Gadbois, Town Administrator
Robert Cleland, Historical Society
James Leger, Selectman

Economic Development Committee

John Strauss, Chairman
Robert Blucke
Jo Anne Carr
Ted Covert
Kelly Kilcrease, Ph.D.(resigned)
Kim McCummings(resigned)
James Qualey III, Ph.D.
Sam Seppala
David Tower
Jean White
Gary Armstrong
Jack Dugan
Edgar Gadbois
Peter Gosline
Bill Pierce

Public Safety Building Committee

Hector Morin
Jacob Pyhala
Ted Covert
Richard Isakson
Robert Jackson
Tom Peragallo

Senior Housing Committee

Helen Olson
Carol Donovan
Adrienne Hudson
Richard Isakson

Appointed Officials & Employees cont'd

Roadway Committee

Michael Sielicki	Police Chief
Rickard Donovan	Fire Chief
Robert Forrest	DPW Director
Edgar Gadbois	Town Administrator
Jo Anne Carr	Planning Director
Fredrick Marston	Citizen-at-large

Deputy Moderator
Maryann Harper

Deputy Town Clerk
Carol Donovan

Deputy Tax Collector
Nancy Martin

Health Officer
Gerald Parker

Deputy Health Officer
David DuVernay

Code Enforcement Officer
David DuVernay

Town Office

Edgar Gadbois	Town Administrator
Carlotta Lilback Pini	Admin. Assistant
Julie Labonté	Bookkeeper

Planning Board

Jo Anne Carr	Director of Planning
Robyn Payson	Planning Assistant

Fire / Building Department

Rickard Donovan	Director
Kenneth Whicker	Firefighter/EMT
Debra Douglas	Administrative Assistant

Highway Department

Robert Forrest	Director
Michael Cloutier, Sr.	Foreman
Richard Cloutier	Equipment Operator
David Bilodeau	Equipment Operator
Robb Anderson	Equipment Operator
Michael Whitehead	Maintenance Technician
Peter Goewey(resigned)	DPW Director

Transfer Station

Edward Rourke	Attendent
Andrew Dube (on leave)	Attendent

Police Department

Michael Sielicki	Police Chief
Francis Morrill Jr.	Police Sergeant
David Blake	Police Officer
Aaron Thompson	Police Officer
Joseph Hazelrigg	Police Officer
Nicholas Weeks	Police Officer
Daniel Anair	Detective
Andrew Wood	Police Officer
Evelyn Wilkie	Records Manager
Lawrence Harris	Animal Control Officer
John Vargas-Cifrinio	P.T. Police Officer
Rachel Derosier	P.T. Police Officer
Richard Comerford	P.T. Police Officer

Recreation Department

Robert Clark	Director
Peggi Brogan	Assistant Director

Library

Diane Gardenour	Director
Georgianna M.L. Connor	Children's Librarian
Debra Qualey	Librarian Assistant
Marsha Washburn(resigned)	Librarian Assistant
Judith Jacobetz	Librarian Assistant
Raymond Hoyt	Custodian

Minutes of the 2005 Annual Town Meeting

Town Election – March 08, 2005
Town Meeting – March 14, 2005
(Delayed due to adverse weather)
Registered Voters – 4,173
Ballots Cast – 1,142

Town Moderator, David M. Tower called the meeting to order at 7:15 p.m. Mr. Tower introduced Boy Scout Troop 308: Kevin Sawtelle, Michael Skowrenek, Rich Keegan and Weston French. Mr. Tower then led the meeting to the Pledge of Allegiance. He introduced the microphone runners, Tim Labonte and Richard Mellor. Mr. Tower introduced himself and the Governing Body: Town Administrator: Edgar Gadbois, Board of Selectmen: James Leger, Arthur Fiorelli and Timothy Halliday, Town Clerk: Nancy Martin, Supervisors of the Checklist: Janet Gordon, Amy Raymond and Paulette Leger was also helping. He introduced Budget Advisory Members: Kathy Peahl, David DuVernay and Walter Wright. Department Heads: Fire Chief- Rickard Donovan, Police Chief - Michael Sielicki, Highway-Peter Goewey, Planning Director- Joanne Carr and Recreation Director- Robert Clark. Mr. Tower then instructed the meeting to follow along with the Town warrant, which have been provided for them.

Article 1: To choose all necessary Town Officers for the year ensuing. (By Official Ballot)

Selectman (3yrs)	Timothy Halliday	618
Tax Collector (3yrs)	Carol E. Donovan	1031
Town Clerk (3yrs)	Nancy A. S. Martin	1011
Treasurer (3yrs)	Carl C. Little	921
Trustee of Trust Funds (3yrs)	Jeanne E. Carguilo	863
Planning Board (3yrs)	Craig P. Cypret	537
Planning Board (3yrs)	David M. Tower	613
Planning Board (1yr)	Roberta K. Oeser	431
Budget Advisory Committee (3yrs)	Jacob Pyhala	102
Budget Advisory Committee (3yrs)	Arthur C. Speros	786
Budget Advisory Committee (1yr)	David Drouin	50
Overseer of Welfare (1yr)	Marabeth Farmer	874
Town Constable (1yr)	Lawrence Harris	893
Library Trustee (3yrs)	Julie Skinner	867

Article 2: Are you in favor of amending the Zoning Ordinance of Rindge as proposed by the Planning Board and printed as follows: (By Official Ballot)

ARE YOU IN FAVOR OF THE ADOPTION OF AMENDMENT NO. 1 AS PROPOSED BY THE PLANNING BOARD FOR THE TOWN OF RINDGE ZONING ORDINANCE AND GENERALLY DESCRIBED AS FOLLOWS: Adopt the *International Residential Code for One and Two Family Dwellings published by the International Code Council* per RSA 674:51-a "Local Adoption of Building Codes by Reference" for one and two family dwellings specific to framing and foundations.

THE PLANNING BOARD RECOMMENDS THIS AMENDMENT BY A VOTE OF 6 IN FAVOR AND 1 OPPOSED.
YES – 602 NO - 446

ARE YOU IN FAVOR OF THE ADOPTION OF AMENDMENT NO. 2 AS PROPOSED BY THE PLANNING BOARD FOR THE TOWN OF RINDGE ZONING ORDINANCE AND GENERALLY DESCRIBED AS FOLLOWS: Amend the Impact Fee Ordinance as follows: *Section A – Purpose.* Delete lines #3, 5 and 6; *Section D Standards and Methodology for Assessment #3* Add No impact fee assessment schedule, methodology of assessment or amendment to such methodology shall be adopted by the Planning Board until it has been the subject of a public hearing. *Section E. Waivers.* Add #3. The Planning Board may agree to waive all or part of an impact fee

assessment for Student Housing as defined in Article XVI (24) of the Rindge Zoning Ordinance. And Add #4. The Planning Board may agree to waive all or part of an impact fee assessment for affordable housing based on income. *Section F – Administration.* #3 End line after "Certificate of Occupancy" delete remainder of #3 to remain consistent with State Statute per RSA 674-21, V. *Section H – Appeals* #2 Delete sentence as appeals may be made through the Zoning Board of Appeals.

THE PLANNING BOARD RECOMMENDS THIS AMENDMENT BY A VOTE OF 5 IN FAVOR AND 2 OPPOSED.
YES – 522 NO - 511

ARE YOU IN FAVOR OF THE ADOPTION OF AMENDMENT NO. 3 AS PROPOSED BY THE PLANNING BOARD FOR THE TOWN OF RINDGE ZONING ORDINANCE AND GENERALLY DESCRIBED AS FOLLOWS: To amend Article VII-A Commercial District: Uses Permitted : Add #3 All buildings shall be limited in size to a maximum of 75,000 square feet in gross floor area."

THE PLANNING BOARD RECOMMENDS THIS AMENDMENT BY A VOTE OF 5 IN FAVOR AND 2 OPPOSED.
YES – 445 NO - 663

ARE YOU IN FAVOR OF THE ADOPTION OF AMENDMENT NO. 4 AS PROPOSED BY THE PLANNING BOARD FOR THE TOWN OF RINDGE ZONING ORDINANCE AND GENERALLY DESCRIBED AS FOLLOWS: To amend Article VIII Business–Light Industry: Uses Permitted: Add #3 All commercial buildings as identified in Article VII-A (1) (a-s) shall be limited in size to a maximum of 75,000 square feet in gross floor area.

THE PLANNING BOARD RECOMMENDS THIS AMENDMENT BY A VOTE OF 5 IN FAVOR AND 2 OPPOSED.
YES – 447 NO - 654

Article 3: Shall we adopt the provisions of RSA 40:13 (known as SB 2) to allow official ballot voting on all issues before the Town of Rindge on the second Tuesday of March? (By petition)(Not recommended by the Board of Selectmen, 2 in favor, 1 abstained)
YES – 702 NO – 352

Mr. Tower called on James Leger, Mr. Leger moved to have article 5 to be the first article for discussion, followed by article 6, 4 and then 7 through 20, with a second.

Article 5 was voted to be the first item on discussion. Selectmen Arthur Fiorelli made a motion to accept the article. He then read the article; Mr. Tower asked if there was a second to the motion, James Leger 2nd the motion.

Article 5: To see if the Town will vote to raise and appropriate five hundred thousand dollars ($500,000) (gross Budget) for the purchase of land or other property interests for Community Facilities or for the protection of the natural heritage and rural character in the best interest of the town including any buildings or structures incidental to such lands, and to authorize the issuance of not more than five hundred thousand dollars ($500,000) of bonds, in accordance with the provisions of the Municipal Finance Act, (RSA 33:1 et esq., as amended), and further, to authorize the selectmen to issue, negotiate, sell and deliver said bonds and to determine the rate of interest thereon and the maturity and other terms thereof and to take any other action they deem appropriate to effectuate the sale and or issuance of said bonds, subject, however, to the following limitations:

No such bonds shall be issued earlier than July 1, 2005.
Any of such bonds shall have appropriate terms and maturities such that no principal or interest payments shall become due and payable prior to January 1, 2006 and

Minutes of the 2005 Annual Town Meeting cont'd

No such bonds shall be issued with a term of maturity of less than fifteen (15) years.

Provided further that the Selectmen shall not issue such bonds until such time as they have presented to either an annual or special town meeting a warrant article asking the meeting to ratify by a simple majority vote the particular parcel, building and the parcel or building ownership interest chosen by the Selectmen for purchase and said meeting has approved such warrant article.

This article will lapse on December 31, 2005, in other words the authority to raise funds will no longer exist under this article.

This is a Special Warrant Article and is intended to be non-lapsing as to any purchase that has been ratified or special town meeting held prior to December 31, 2005. Pursuant to RSA 33:8 a supermajority of two thirds (2/3) ballot is required to adopt this article. (Recommended by the Board of Selectmen, 2 in favor, 1 opposed. Not recommended by the Budget Advisory Committee.)

Mr. Tower called on Maryann Harper to speak on the article. Ms. Harper introduced herself to the meeting, stating that she has been a resident of Rindge since 1981 and has served on the Planning Board for 7 years, Board of the Selectmen for 3 years and served as co-facilitator on the Rindge 20-20 Project, although most people probably recognize her as the assistant moderator at most elections, she was also Chairman on The Open Space sub-committee. She stated that is why she was speaking on this article tonight. Ms. Harper instructed the meeting to refer to the blue document, which had been handed out to go along with her with what she was speaking about. The Community Facilities & Open Space Plan was authorized at last Town Meeting to evaluate and make recommendations on all of our town facilities and open space, the executive summary of that report is in this document and on page 67 of Town Report. She stated that it would be nice if she could make a presentation at this time before we vote on this bond but New Hampshire Law has a "weird way" of making us do things backward, so we will vote on this and then make a presentation-using power point. Looking at the report, last item on page 2 and last item on page 4, both the Committee Facilities and Open Space Committee made a recommendation that the Town adopts a mechanism to acquire important land and/or buildings that may become available for future community facilities and important land for open space. She stated that article 5 is the mechanism we are talking about which would provide the town with the ability to conduct business more than once a year, but only with your consent. She stated that typically a town raises money called appropriation and then agrees to spend it at an annual town meeting; the only other way to do that would be at a special town meeting. Special Town Meetings fall into two categories, first those that raise new money and the second kind is the kind that do not raise money, they either spend money that has already been appropriated or they discuss other issues. Article 5 refers to the second type of town meeting. Ms. Harper stated that many towns in New Hampshire use this mechanism to acquire conservation land, recreation land, community facilities, etc. Ms. Harper spoke in length about article 5. She then asked if there were any questions.

Mr. Tower asked that before we went to the floor for questions he would like to defer to the budget committee and called on Kathy Peahl, Ms. Peahl said the Budget Committee did not recommend this article but the vote was not unanimous, they had to take the vote before the presentation that Ms. Harper just gave. The biggest concern is with an article like this, if you were to approve this tonight you don't know what you are getting for your money even though there would have to be a vote before the money was spent, it would be determined by a majority vote. A bond like the bond we were authorized for the purchase of the Converse Meadow land was passed by a 2/3 vote but you knew what you were getting. If 2/3 of the meeting were to pass this tonight, then a simple majority would approve spending that money for something that you don't know. It could be conservation or a piece of land to build.

Mr. Tower then went to the floor for questions and called on Jeanne Carguilo. Jeanne asked why does the bond have to have a deadline? Ms. Harper explained that she believes the article was written that way to

basically give people a "comfort level " that it would not go on into perpetuity.
Dan Whitney asked if the body were to give the power to the Selectmen to sign a P/S for land, then it would have to come to a deliberative session and then at that point we would have to run a regular election because we went to SB2 last week? Mr. Tower confirmed that Dan is correct. Dan asked if there was a time frame issue, from the time the P/S might be requested by the Selectmen to go forward, is there a reasonable time frame that we can fit it in legally? Mr. Tower assumed it would depend when the contract was signed if there was a particular parcel in question.

John Hunt commented he feels it's a little underhanded because we would be approving a bond issue with a 2/3 vote but it only takes the simple majority to spend it. He believes we are giving up the "special purpose" Emergency Town Meeting. Mr. Tower stated the Selectmen could always call on a Special Town Meeting if it doesn't involve the appropriation of money. It would require a fourteen (14) day notice along with the usual publications. If the selectmen do require money then it does have to be approved by The Superior Court and it does have to qualify as an emergency.

Sarah Quinlan commended the committee for all the work and thought that has gone into this presentation and asked if they had a particular purchase in mind?
Ms. Harper explained that there was not a particular purchase at this time, what they are actually looking for at this point is just adopting a way of doing business.

Mr. Tower recognized James Leger, he commented he was opposed to the article and felt if a property had a great deal of value that a seller would more than likely put up with 9, 10 or even 12 months in a contract if it were a special consideration that they were making. He does not believe this is something that is needed, but he does feel conservation land is important to The Town of Rindge, he feels the largest majority of people should approve a large purchase and 2/3 vote would be the way to go.

Mr. Tower recognized Arthur Fiorelli, referring to Sarah Quinlan's question, he said that the Selectmen have received a letter in reference to the Martin House, which is at the entrance of Converse Meadows, the letter was from the adult children of Mr. & Mrs. Martin (who are deceased). They were inquiring whether or not the Town might be interested in purchasing the property, and if they were, they gave a deadline of sometime this summer. If the town did purchase it, the building could be used for the Recreation Department and provide a better access to Converse Meadow, he stated to keep in mind that he was only using this as an example.

David Tower recognized Robert Cleland from the floor; Mr. Cleland made a motion to move the article.
Mr. Tower said we would go to the vote, using YES/NO ballots, the polls would be open for one hour. He then called for a ten-minute recess.

Article 6: To hear and act upon the reports of the Selectmen, Town Treasurer, Town Clerk and reports of all agents, committees and officers hereto chosen.

Dave Tower called on James Leger to make a motion to move to article 6 with a second.
Article 6 passed by floor vote.

Article 4: To see if the Town will vote to direct the Selectmen to investigate and prepare a warrant article for an expansion of the Town's DPW facilities for a cost not to exceed one million dollars, such warrant article to be presented for approval by the Town at the March 2006 Annual Town Meeting. (Recommended by the Board of Selectmen, 2 in favor, 1 opposed. Recommended by the Budget Advisory Committee)

James Leger presented article 4 with a second

Minutes of the 2005 Annual Town Meeting cont'd

Arthur Fiorelli said that the bids were coming in too high ($1.7 million and above) the Selectmen wanted to seek direction from the Town Meeting.

Dave Tower called on Scott Douglas; Mr. Douglas stated he was disappointed with the Selectmen because they had no plans to bring before the meeting for the Town to vote on.

Mr. Douglas made a motion to amend the article as follows:
To see if the Town will vote to direct the Selectmen to prepare a warrant article for the expansion of the Town's DPW facilities for a cost not to exceed one-million seven hundred fifty thousand dollars and to include the expansion project as designed and be put out to bid late 2005, such warrant article to be presented for approval in the March 2006 Town Meeting.

There was a second to the motion.

Mr. Tower asked for a floor vote on the amended article, the amendment failed.

Mr. Tower then went to a floor vote on the original article.

Article 4 failed by voice vote.

Article 7: Shall the Town vote to raise and appropriate the sum of two million eight hundred seventy-five thousand nine hundred seventy-four dollars ($2,875,974) as posted, which represents the operating budget for the year 2005? Said sum does not include special or individual articles addressed. (Recommended by the Board of Selectmen, 3 in favor. Recommended by the Budget Advisory Committee.)

James Leger presented article 7 with a second.

Edgar Gadbois spoke on article 7.

Mr. Tower reminded the meeting that it was now 9:15 and the polls were closed and the counting would begin. He called on the BAC; Kathy Peahl said the BAC does recommend the budget.
Mr. Tower recognized Jason Czekalski from the floor; Jason asked why did the Assessing Clerk's salary increase so much? Mr. Gadbois explained that Mr. DuVernay would be involved in the revaluation project. He feels there will be a large amount of hearings over the summer and Dave would be very much involved with that. Mr. Czekalski stated we should insist on seeing a line item budget prior to Town Meeting as the school board offers, so we can see for ourselves exactly how the money is being spent.

Mr. Tower called for a vote on article 7.

Article 7 passed by voice vote.

Dan Whitney made a motion to restrict reconsideration of all votes with a second. The motion to restrict reconsideration passed by voice vote.

Article 8: Shall the Town vote to raise and appropriate the sum of one hundred thirty-eight thousand one hundred dollars ($138,100) to be added to the following funds previously established: forty-five thousand dollars ($45,000) to be placed in the Fire Department Capital Reserve Account, thirty-one thousand five hundred dollars ($31,500) to be placed in the Highway Department Capital Reserve Account, seventeen thousand dollars ($17,000) to be place in the Municipal Buildings Capital Reserve Account, thirty-one thousand five hundred dollars ($31,500) to be

placed in the Library Capital Reserve Account, and thirteen thousand one hundred dollars ($13,100) to be placed in the Revaluation Capital Reserve Account? (Recommended by the Board of Selectmen, 3 in favor. Recommended by the Budget Advisory Committee.)

Jim Leger presented article 8 with a second.
Mr. Leger moved that one hundred eighty-one thousand five hundred dollars ($181,500) be raised and appropriated, changing the thirteen thousand one hundred dollars (13,100) to fifty-six thousand five hundred dollars ($56,500) to be placed in the Revaluation Capital Reserve Account. The motion had a second.
Edgar Gadbois explained the increase was because of an oversight when estimating the amount to be placed in the account for the Revaluation. Kathy Peahl said the BAC recommended the article as it was originally written. Pat Barry asked if the BAC supports it as it is now written? Dave DuVernay said they haven't voted but the revaluation numbers are now correct and they do need the additional funds, he does not speak for the committee but he does support it.

Amended article 8 passed by voice vote.

Mr. Tower stated the hour had passed for the vote on article 5 and the votes would be tallied.
194 votes were cast – YES – 122 NO - 72
Article 5 failed, 130 votes required to pass.

Article 9: Shall the Town vote to raise and appropriate the sum of five thousand dollars ($5,000) to be added to a previously established fund known as the Meetinghouse Maintenance Fund? (Recommended by the Board of Selectmen, 3 in favor. Recommended by the Budget Advisory Committee.)

Tim Halliday presented article 9.

Article 9 is recommend by BAC. Dave Tower recognized Jean White, she asked who holds the Meeting House Maintenance Funds? Ed Gadbois said that it is a special fund under a special RSA, so the Treasurer is responsible to keep tract of the funds.

Article 9 passed by voice vote.

Article 10: Shall the town vote to raise and appropriate the sum of five thousand dollars ($5,000) for the purchase of fireworks and other incidental expenses in connection with the planned July 4th Celebration to be held in the Town of Rindge? (Recommended by the Board of Selectmen, 3 in favor. Recommended by the Budget Advisory Committee.)

Jim Leger presented article 10 with a second.

Red White made a motion to take out the word "other" with a second. Motion passed and amended.
The BAC recommends article 10.

Article 10 passed by voice vote.

Article 11: To see if the Town will vote to adopt the provisions of RSA 162-G entitled, "Acquisition, Development, and Disposal of Industrial Land and Facilities. It is the purpose of this Article to authorize the Town to foster and encourage the development of business and industrial facilities acting through a business and industrial development authority or a voluntary non profit corporation" or take any other action relating thereto. (Recommended by the Board of Selectmen, 2 in favor, 1 opposed. Recommended by the Budget Advisory Committee.)

Art Fiorelli presented article 11 with a second.

Minutes of the 2005 Annual Town Meeting cont'd

Mr. Tower called on John Strauss, Chair of the Economic Development Committee. Mr. Strauss stated that the committee just formed a couple months ago and are in the process of what will be a two and a half year project to put together an economic development recommendation for the Town and represent it to the Selectmen. Mr. Strauss explained what the committee could do for the community and how the Town could benefit.

Mr. Tower called on the BAC for their recommendation, Dave DuVernay said the BAC does recommend it but not by a majority. He said the article does not involve any Town money at all, any money needed would be raised through grants or borrowing against the project itself. He also stated the board is a volunteer board and he urges a yes vote.

After lengthy discussion from the floor a motion was made to move the article with a second.

A standing vote was taken: YES – 69 NO – 83 Article 11 failed.

Article 12: Shall the Town vote to raise and appropriate the sum of six thousand two hundred and fifty dollars ($6,250) to purchase an optical scan vote tabulating system? (Recommended by the Board of Selectmen, 3 in favor. Not recommended by the Budget Advisory Committee.)

Tim Halliday presented article 12 with a second.

Mr. Tower called on the BAC for a recommendation, Dave DuVernay said the BAC was originally against it but after seeing a demonstration of the machine and now seeing how quickly it tabulates the votes he feels we should vote for it.

After some discussion from the floor, article 12 passed by voice vote.

Article 13: To see if the Town will vote to authorize the Conservation Commission to negotiate with the Monadnock Conservancy. a regional land trust, or with a similar qualified conservation organization, such as the Society for the Protection of New Hampshire Forests, for the purpose of conveying conservation easements on land managed by the conservation commission. These easements, which will require final approval by the Board of Selectmen, will assure permanent enforceable protection of the Town's conservation lands at no cost to the taxpayer. The town will still retain ownership of the land. (Recommended by the Board of Selectmen, 3 in favor. Recommended by the Budget Advisory Committee

Art Fiorelli presented article 13 with a second.

The BAC recommends article 13.

After some discussion from the floor Mr. Tower asked for a motion to vote on article 13

A motion was made, article 13 passed by voice vote.

Article 14: Shall the Town vote to raise and appropriate and authorize the withdrawal from the Capital Reserve Fund established for this purpose, Highway Department Equipment, the sum of thirty-five thousand dollars ($35,000) for the purpose of purchasing a pick-up truck with a plow, and the sum of seven thousand dollars ($7,000) to purchase a trailer. (Recommended by the Board of Selectmen, 3 in favor. Recommended by the Budget Advisory Committee.)

Jim Leger presented article 14 with a second.

Edgar Gadbois explained the article, Red White made a motion to amend the article: delete the seven thou-

sand dollars ($7,000) for the purchase of a trailer and have the Highway Department furnish to the Selectmen all maintenance records on a monthly basis.

Mr. Tower asked for a second to the motion, a second motion was made.
Mr. White asked why do we need such a heavy trailer? Peter Goewey explained it was needed for the transport of the three lawn mowers and other lawn equipment.

Mr. Tower asked for a vote on the amended article, the amended article failed by voice vote.

Mr. Tower asked for a vote on the original motion, article 14 passed by voice vote.

Dave DuVernay made a motion to restrict reconsideration; a vote was taken and passed.

Article 15: Shall the Town vote to raise and appropriate and authorize the withdrawal from the Capital Reserve Fund established for this purpose, the Transfer Station, the sum of twelve thousand dollars ($12,000) for three large containers which will be used for recyclable items and one special container to be used to hold large metal items? (Recommended by the Board of Selectmen, 3 in favor. Recommended by the Budget Advisory Committee.)

Art Fiorelli presented article 15 with an amendment; change the wording to say two large containers for recyclable items and one special container to be used to hold large items – with a second.

Mr. Tower asked the BAC for their recommendation, Dave DuVernay said the BAC recommends the article.

Dave Tower recognized Scott Douglas, Scott asked if there is a new Capital Reserve Account because he did not see an account for the Transfer Station. Dave Tower asked Art Fiorelli to make a correction to his motion and replace the words "Transfer Station" with Recycling Program - with a second.

Revised article 15 passed by voice vote.

Article 16: Shall the Town vote to raise and appropriate and authorize the withdrawal from the Capital Reserve Fund established for this purpose, Municipal Buildings, the sum of forty-seven thousand dollars ($47,000) for the purpose of preparing plans for a public safety building which includes, but is not limited to, a topographical and property boundary survey, wetland delineation and report, a subsurface investigation, a conceptual design, and related costs? This will be a non-lapsing appropriation per RSA 32:7, VI and will not lapse until the work is completed or by December 31, 2007, whichever is sooner. (Recommended by the Board of Selectmen, 3 in favor. Recommended by the Budget Advisory Committee.)

Tim Halliday presented article 16 with a second.

Mr. Tower asked the BAC for their recommendation, Dave DuVernay said the BAC does recommend this article.

After questions and comments from the floor Mr. Tower asked for a standing vote on the article.

YES – 72 NO – 26 Article 16 passed.

Article 17: Shall the Town vote to raise and appropriate and authorize the withdrawal from the Capital Reserve Fund established for this purpose, the Town Library, the sum of twenty-five thousand dollars ($25,000) for the purpose of preparing plans for the construction of a parking lot, driveway and septic system? (Recommended by

the Board of Selectmen, 3 in favor. Not recommended by the Budget Advisory Committee.)

Tim Halliday presented article 17 with an amendment to read " for the sum of up to twenty five thousand dollars" - with a second.

Kathy Peahl said the BAC did not recommend the article because they weren't given enough information to make an informed decision.

After questions and answers from the floor Mr. Tower turned to Tim Halliday. Mr. Halliday said he originally felt it was a little steep in price, but after the Library Trustees explained to the Selectmen that they will have to relocate the system to create more parking and the secondary system would have drainage to help keep water runoff from going into other properties, he was satisfied.

Mr. Tower recognized Steve Katz, Mr. Katz asked whether the money was for an estimate or doing the work? Also, why is it when the Town needs estimates why do we always have to pay for them? Tim Halliday said the septic system is a design you have to pay for as well as the engineering for the storm water runoff.

Mr. Tower called on Dick Isakson, Mr. Isakson stated that this was the second step in a three phase plan and they were using the same people they used previously otherwise they would have to start all over again.

Dave Tower called for a vote on article 17.

Article 17 passed by voice vote.

Article 18: Shall the Town vote to raise and appropriate and authorize the withdrawal from the Capital Reserve Fund established for this purpose, Revaluation, the sum of one hundred thousand dollars ($100,000) for the purpose of completing the revaluation project? This will be a non-lapsing appropriation per RSA32:7,VI and will not lapse until the work is completed or by December 31, 2007 which ever is sooner. (Recommended by the Board of Selectmen, 3 in favor. Recommended by the Budget Advisory Committee.)

Arthur Fiorelli presented article 18, he moved to make an amendment to the article. The amended article would read: to raise, appropriate and authorize the withdrawal from Capital Reserve the sum of one hundred- seven thousand dollars ($107,000) for the purpose of completing the revaluation project, with a second.

Mr. Fiorelli explained the additional amount is because the original estimate had fewer lots than the final estimate. This will complete the revaluation project that started a couple of years ago.

Dave Tower called Dave DuVernay of the BAC for their recommendation, Mr. DuVernay said the BAC recommends this article, the Town is required by State Law to revaluate properties when our equalization rate falls below a certain level, our current rate is 52.7% the expected rate should be 95% or better.

After some discussion from the floor Dave Tower asked for a vote on article 18 as amended.

Amended Article 18 passed by voice vote.

Article 19: Shall the town vote to adopt the following ordinance known as a Dumpster Ordinance?

"ON-SITE WASTE STORAGE AND DISPOSAL ORDINANCE NO. ____.

This ordinance, except as otherwise allowed herein, shall apply to Rindge property owners and managers of com-

mercial and industrial properties that use Dumpsters for the temporary storage of waste materials until such waste is removed. Such owners and managers shall maintain their properties free of improperly stored solid or liquid waste accumulations. This Ordinance does not restrict commonly accepted activities of farms, junkyards, licensed metal recyclers, and salvage operations as permitted by state statute or local zoning.

1) Dumpsters
   a) A "dumpster" shall be defined as a covered waste container constructed to contain two (2) or more cubic yards of waste material usually, but not always, owned by a waste cartage company employed by the property owner or manager to remove the contents of the dumpster on a regular schedule or when needed.
   b) Every property owner or tenant shall use adequate dumpsters or other containers for temporary storage of solid and/or liquid waste until it is properly disposed.
   c) All dumpsters shall be of sound construction resistant to insect or animal entry, made with rust- and impact-resistant materials, and equipped with covers. The property owner shall be responsible to maintain the containers in a neat, clean, sanitary, and leak-free condition; if a commercial hauler supplies the container, the hauler shall be responsible for such maintenance.
   d) Liquid waste, in excess of five (5) gallons, may be stored only in tanks designed for the particular waste type stored therein. Containers shall have an appropriate child-safe design and be secure from unauthorized access.
   e) The property owner or tenant shall insure that contents of dumpsters are emptied or removed for disposal frequently enough to prevent nuisance odors.
   f) The property owner or tenant shall be responsible to assure that the dumpster capacity is not exceeded and that the covers remain closed
   g) An appropriate location shall be provided for permanent placement of dumpsters. Dumpsters and other large exterior waste containers on commercial or industrial sites shall be located near service entrances and at the rear of buildings. Waste containers shall not be located in primary visual or heavily traveled pedestrian traffic areas.
   h) Waste containers shall not be located within ten (10) feet of combustible building walls or openings. Dumpster or other waste container pads may not be located on or within ten (10) feet of any public right-of-way and must be located at least twenty (20) feet from any inlet for stormwater collection. No Dumpster may be located within fifty (50) feet of the high water mark of surface waters or wetlands.
   i) Pads for waste containers must be made of concrete or other approved impervious surfaces and with a minimum three-inch high berm. Pads for liquid or mixed waste shall require additional containment features to prevent uncontrolled spills.
2) Screening.
   a) Waste containers shall be screened from public view by appropriate means, such as fencing, natural buffers, or as otherwise approved by the Rindge Code Enforcement Officer, and shall be located outside setback requirements. Natural screening of Dumpsters is encouraged.
3) General Disposal Requirements
   a) No person or hauler shall dispose of waste in such a manner as to litter the roadways or private or public property nor transport waste or debris uncovered so as to allow littering to occur.
   b) No person shall use or allow property under his ownership or control to be used for waste disposal purposes except at operations licensed for disposal by the appropriate governing body. All storage and disposal of waste, whether hazardous or non-hazardous, shall be in accordance with all applicable Federal, State, and local regulations."

(Recommended by the Board of Selectmen, 3 in favor. Recommended by the Budget Advisory Committee.)

Tim Halliday presented article 19 with a second.

Dave Tower called on Jim Leger, Jim said he actually proposed this article because of the wide usage of dumpster in Town. He stated that the materials in the dumpsters are not recycled; he has seen what happens when these dumpsters are loaded into the truck, there is matter flowing out, which may be hazardous to the environment. This particular ordinance is adopted from what is available to other Towns in New

Minutes of the 2005 Annual Town Meeting cont'd

Hampshire.

Dave DuVernay of the BAC said the BAC recommends the article, he stated he was involved in writing the ordinance based on data picked up from other towns, primarily Nashua. He said it was originally brought to the BAC, but was too broad and general so the BAC voted it down. Dave said he and Walter Wright worked on the ordinance for several days and put it into shape that everyone could live with. He stated it only applies to those people or businesses that have dumpsters.

Dave Tower called on Nick Carguilo, Nick referred to section 8 on the article, he asked if it were necessary to have a concrete 3" wall around the pad to contain anything that spills in it and if that were true then all the rain water will collect in it, without being able to drain out? Will everybody have to pour a pad that has a dumpster?

Dave DuVernay said the law would not apply to people that currently have dumpster but for new installations they would have to have an approved pad under it with a berm for the prevention of hazardous materials to flow out.

After many comments from the floor, Jason Czekalski asked to move the question; Jim Leger made a motion to withdraw the question. There was a second. With no objection, no action was taken on Article 19.

Arthur Fiorelli made a motion to restrict reconsideration of all votes. The motion passed to restrict reconsideration.

Jason Czekalski mentioned the fact that this is the last Town Meeting because of SB2 being voted in, and he hopes there will be a ballot item next year to reverse SB2.

Evelyn Fogg said she did not realize when she voted for SB2 that she was voting down Town Meeting. She said she knows other people who did not understand the question either and voted down Town Meeting, she suggested that if we no longer have Town Meeting that we use the format that was on the hand out given tonight, that explains in English what you are voting for.

Article 20: To transact any other business that may legally come before this Meeting.

There was no further business to conduct; Mr. Tower closed the meeting at 10:30 pm.

Respectfully submitted,

Nancy A. S. Martin
Rindge Town Clerk

Financial Report & Balance Sheet (MS-5)

MASON + RICH PROFESSIONAL ASSOCIATION
Certified Public Accountants

October 13, 2005

Department of Revenue Administration
Municipal Services Division
P.O. Box 487
Concord, New Hampshire 03302-0487

We have compiled the balance sheets of the Town of Rindge as of December 31, 2004 and the related attached revenue and expenditure/expense reports and other information for the year then ended in the accompanying prescribed form (MS-5) in accordance with Statements on Standards for Accounting and Review Services issued by the American Institute of Certified Public Accountants.

Our compilation was limited to presenting in the form prescribed by the New Hampshire Department of Revenue Administration - Municipal Services Division information that is the representation of management. We have not audited or reviewed the financial statements referred to above and, accordingly; do not express an opinion or any other form of assurance on them.

These financial statements are presented in accordance with the requirements of the New Hampshire Department of Revenue Administration - Municipal Services Division, which may differ from generally accepted accounting principles. Accordingly, these financial statements are not designed for those who are not informed about such matters.

Respectfully submitted,

Mason + Rich, P.A.

MASON + RICH PROFESSIONAL ASSOCIATION
Certified Public Accountants

SIX
BICENTENNIAL
SQUARE
CONCORD NH
03301
T 603.224.2000
F 603.224.2613

VISIT US AT WWW.MASONRICH.COM

Financial Report & Balance Sheet (MS-5) cont'd

2005

Form F-65 (MS-5)
(07-01-2004)

STATE OF NEW HAMPSHIRE
DEPARTMENT OF REVENUE ADMINISTRATION
COMMUNITY SERVICES DIVISION

ANNUAL CITY/TOWN FINANCIAL REPORT
R.S.A. CHAPTER 21-J

30 3 003 013 5451

RINDGE TOWN
CHR BD SELECTMEN
P.O. BOX 163
RINDGE, NH 03461

(Please correct any error in name, address, and ZIP Code)

PLEASE RETURN COMPLETED FORM TO:

State of New Hampshire
Department of Revenue Administration
Community Services Division
PO Box 487
Concord, NH 03302-0487
Telephone: (603) 271-3397

Part I GENERAL FUND - Revenues and expenditures for the period - *Specify*

January 1, 2004 to December 31, 2004
OR
July 1, 200_ to June 30, 200_

A. REVENUES - Modified Accrual		Account No. (a)		Amount (b)
1. Revenue from taxes *(Including state education)*				
a. Property taxes (commitment less overlay plus Section C, line 6,column (c), page 12)		3110	T01	$ 9,436,507
b. State and local taxes assessed for School Districts	7,030,943	4933		
c. Land use change taxes - General Fund		3120	T01	563
d. Land use changes taxes- Conservation Fund		3121	T01	-
e. Resident taxes		3180	T01	-
f. Timber taxes		3185	T01	21,013
g. Payments in lieu of taxes		3186	U99	10,949
h. Other taxes *(Explain on separate schedule) BOAT*		3189	T01	8,848
i. Interest and penalties on delinquent taxes		3190	T01	60,201
j. Excavation Tax (@ $.02 per cu. yd.)		3187	T99	1,611
k. TOTAL *(Excluding line 1b)* →				$ 9,539,692
2. TOTAL revenues for education purposes *(This entry should be used by the few municipalities which have dependent school districts only)*				$ -
3. Revenue from licenses, permits, and fees				
a. Business licenses and permits		3210	T99	2,611
b. Motor vehicle permit fees		3220	T01	850,001
c. Building permits		3230	T99	71,223

Financial Report & Balance Sheet (MS-5) cont'd

Part I GENERAL FUND (Continued)			
A. REVENUES - Modified Accrual (Continued)	Account No. (a)		Amount (b)
3. Revenue from licenses, permits and fees (Continued)			
d. Other licenses, permits, and fees	3290	T99	23,663
e. TOTAL →			$ 947,498
4. Revenue from the federal government			
a. Housing and urban renewal (HUD)	3311	B50	$ -
b. Environmental protection	3312	B89	-
c. Other federal grants and reimbursements - *Specify*		B89	-
FEMA	3319		65,538
d. TOTAL →			$ 65,538
5. Revenue from the State of New Hampshire			
a. Shared revenue block grant	3351	C30	254,265
b. Meals and rooms distribution	3352	C30	-
c. Highway block grant	3353	C46	137,435
d. Water pollution grants	3354	C89	-
e. Housing and community development	3355	C50	-
f. State and federal forest land reimbursement	3356	C89	1,409
g. Flood control reimbursement	3357	C89	-
h. Other state grants and reimbursements - *Specify*		C89	
PD DTF and OHRV Grants	3359		26,906
OTHER			34,313
i. TOTAL →			$ 454,328
6. Revenue from other governments			
Intergovernmental revenue - Other	3379	D89	$ -
7. Revenue from charges for services (Exclude inter-fund transfers)			
a. Income from departments	3401	A89	$ 146,353
b. Water supply system charges	3402	A91	-
c. Sewer user charges	3403	A80	-
d. Garbage-refuse charges	3404	A81	-
e. Electric user charges	3405	A92	-
f. Airport fees	3406	A01	-
g. Parking		A60	-
h. Transit or bus system		A94	-
i. Parks and Recreation		A51	-
j. Other charges	3409	A89	-
k. TOTAL →			$ 146,353

Page 2

Form F-65(MS-5) (07-01-2004)

Financial Report & Balance Sheet (MS-5) cont'd

Part I: GENERAL FUND (Continued)			
A. REVENUES - Modified Accrual (Continued)	Account No. (a)		Amount (b)
8. Revenues from miscellaneous sources			
a. Special assessments	3500	U01	$ -
b. Sale of municipal property	3501	U11	27,404
c. Interest on investments	3502	U20	10,651
d. Rents of property	3503	U40	1,395
e. Fines and forfeits	3504	U99	-
f. Insurance dividends and reimbursements	3506	U99	-
g. Contributions and donations	3508	U99	-
h. Other miscellaneous sources not otherwise classified	3509	U99	825
i. **TOTAL** →			$ 40,275
9. Inter-fund operating transfers in			
a. Transfers from special revenue fund	3912		$ -
b. Transfers from capital projects fund	3913		-
c. Transfers from proprietary funds	3914		-
d. Transfers from capital reserve fund	3915		170,577
e. Transfers from trust and agency funds	3916		23,340
f. Transfers from conservation fund	3917		-
g. **TOTAL** →			$ 193,917
10. Other financial sources			
a. Proceeds from long-term notes and general obligation bonds	3934		$ -
b. Proceeds from all other bonds	3935		-
c. Other long-term financial sources	3939		-
d. **TOTAL** →			$ -
11. TOTAL REVENUES FROM ALL SOURCES →			$ 11,387,601
12. TOTAL FUND EQUITY *(Beginning of year)* *(Should equal line B.2f, column b, page 9)* →			$ 688,691
13. TOTAL OF LINES 11 AND 12 *(Should equal line 21, page 8)* →			$ 12,076,292
Remarks			

Form F-65(MS-5) (07-01-2004) Page 3

Financial Report & Balance Sheet (MS-5) cont'd

Part I GENERAL FUND (Continued)								
B. EXPENDITURES - Modified Accrual	Account No. (a)		Total Expenditure (b)		Equipment and land purchases (c)		Construction (d)	
1. General government								
a. Executive	4130	E29	$ 86,451	G29	-	F29		
b. Election and registration	4140	E89	68,800	G89	-	F89	-	
c. Financial administration	4150	E23	227,606	G23	-	F23	-	
d. Revaluation of property	4152	E23	65,836	G23	-	F23	-	
e. Legal expense	4153	E25	21,686	G25	-	F25	-	
f. Personnel administration	4155	E29	-	G29	-	F29	-	
g. Planning and zoning	4191	E29	118,186	G29	-	F29	-	
h. General government building	4194	E31	43,410	G31	-	F31	-	
i. Cemeteries	4195	E89	5,725	G89	-	F89	-	
j. Insurance not otherwise allocated	4196	E89	60,663	G89	-	F89	-	
k. Advertising and regional association	4197	E89	-	G89	-	F89	-	
l. Other general government	4199	E89	800	G89	-	F89	-	
m. TOTAL →			$ 699,163		$ -		$ -	
2. Public safety								
a. Police	4210	E62	$ 628,800	G62		F62		
b. Ambulance	4215	E32	7,000	G32		F32		
c. Fire	4220	E24	292,586	G24		F24		
d. Building inspection	4240	E66	-	G66		F66		
e. Emergency management	4290	E89	1,305	G89		F89		
f. Other public safety (including communications)	4299	E89	-	G89		F89		
g. TOTAL →			$ 929,691		$ -		$ -	
3. Airport/Aviation Center								
a. Administration	4301				-			
b. Airport Operations	4302				-			
c. Other	4309				-			
d. TOTAL →		E01	$ -	G01	$ -	F01	$ -	

Remarks

Page 4

Form F-65(MS-5) (07-01-2004)

Financial Report & Balance Sheet (MS-5) cont'd

Part I GENERAL FUND (Continued)				
B. EXPENDITURES - Modified Accrual (Continued)	Account No. (a)	Total Expenditure (b)	Equipment and land purchases (c)	Construction d)
4. Highways and streets				
a. Administration	4311	-		
b. Highways and streets	4312	734,486		
c. Bridges	4313	-		
d. Street lighting	4316	6,485		
e. Other highway, streets, and bridges	4319	-		
f. TOTAL →		E44 $ 740,971	G44 $ -	F44 $ -
5. Sanitation				
a. Administration	4321	E80 -	G80	F80
b. Solid waste collection	4323	E81 -	G81	F81
c. Solid waste disposal	4324	E81 161,385	G81	F81
d. Solid waste clean-up	4325	E81 -	G81	F81
e. Sewage collection and disposal	4326	E80 -	G80	F80
f. Other sanitation	4329	E80 -	G80	F80
g. TOTAL →		$ 161,385	$ -	$ -
6. Water distribution and treatment				
a. Administration	4331		-	
b. Water services	4332		-	
c. Water treatment	4335		-	
d. Water conservation	4338		-	
e. Other water	4339		-	
f. TOTAL →		E91 $ -	G91 $ -	F91 $ -
7. Electric				
a. Administration	4351	$ -	-	
b. Generation	4352		-	
c. Purchase costs	4353		-	
d. Equipment maintenance	4354		-	
e. Other electric	4359		-	
f. TOTAL →		E92 $ -	G92 $ -	F92 $ -

Form F-63(MS-5) (07-01-2004) Page 5

Financial Report & Balance Sheet (MS-5) cont'd

Part I GENERAL FUND (Continued)				
B. EXPENDITURES - Modified Accrual (Continued)	Account No. (a)	Total Expenditure (b)	Equipment and land purchases (c)	Construction (d)
8. Health				
a. Administration	4411	$ 3,230	-	
b. Pest control	4414	12,169	-	
c. Health agencies and hospitals	4415		-	
d. Vital statistics	4140			
e. Other health	4419		-	
f. TOTAL →		E32 $ 15,399	G32 $ -	F32 $ -
9. TOTAL expenditures for education purposes *(This entry should be used by the few municipalities which have dependent school districts only)*				
10. Welfare				
a. Administration	4441	E79 $ 3,784	G79	F79
b. Direct assistance	4442	E67 25,287		
c. Intergovernmental welfare payments	4444	M79 -		
d. Vendor payments	4445	E75 14,626		
e. Other welfare	4449	E79 -	G79	F79
f. TOTAL →		$ 43,697	$ -	$ -
11. Culture and recreation				
a. Parks and recreation	4520	E61 $ 115,096	G61	F61
b. Library	4550	E52 -	G52	F52
c. Patriotic purposes	4583	E61 5,873	G61	F61
d. Other culture and recreation	4589	E61 -	G61	F61
e. TOTAL →		$ 120,969	$ -	$ -
12. Conservation				
a. Administration	4611		-	
b. Purchase of natural resources	4612		-	
c. Other conservation	4619	2,009	-	
d. TOTAL		E59 $ 2,009	G59 $ -	F59 $ -
13. Redevelopment and housing				
a. Administration	4631		$ -	
b. Redevelopment and housing	4632		-	
c. TOTAL →		E50 $ -	G50 $ -	F50 $ -

Page 6

Form F-65(MS-5) (07-01-2004)

Financial Report & Balance Sheet (MS-5) cont'd

Part I GENERAL FUND (Continued)				
B. EXPENDITURES - Modified Accrual (Continued)	Account No. (a)	Total Expenditure (b)	Equipment and land purchases (c)	Construction (d)
14. Economic development				
a. Administration	4651		-	
b. Economic development	4652		-	
c. Other economic development	4659		-	
d. TOTAL →		E89 $ -	G89 $ -	F89 $ -
15. Debt service				
a. Principal long term bonds and notes	4711	-		
b. Interest on long term bonds and notes	4721	I89 5,637		
c. Interest on tax and revenue anticipation notes	4723	I89 4,391		
d. Other debt service charges	4790	E23 -		
e. TOTAL →		$ 10,028		
16. Capital outlay				
a. Land and improvements	4901		G89 225,000	F89 -
b. Machinery, vehicles, and equipment	4902		G89 212,930	
c. Buildings	4903			F89 98,958
d. Improvements other than buildings	4909			F89 -
e. TOTAL →			$ 437,930	$ 98,958
17. Inter-fund operating transfers out				
a. Transfers to special revenue funds	4912	$ 124,997		
b. Transfers to capital projects funds	4913	-		
c. Transfers to proprietary funds	4914	-		
d. Transfers to capital reserve funds	4915	275,000		
e. Transfers to expendable trust funds	4916	-		
f. Transfers to nonexpendable trust funds	4918	-		
g. TOTAL →		$ 399,997		

Remarks

Form F-65(MS-5) (07-01-2004)

Page 7

Financial Report & Balance Sheet (MS-5) cont'd

Part I GENERAL FUND (Continued)

B. EXPENDITURES - Modified Accrual (Continued)	Account No. (a)	Amount (b)	Equipment and land purchases (c)	Construction (d)
18. **Payments to other governments**				
a. Taxes assessed for county	4931	$ 1,033,793		
b. Taxes assessed for precincts/village districts	4932	-		
c. Local education taxes assessed	4933	7,030,943		
d. State education taxes assessed	4939			
e. Payments to other governments	4939	-		
f. TOTAL →		$ 8,064,736		
19. **TOTAL EXPENDITURES** →		$11,724,933	$ 437,930	$ 98,958
20. **TOTAL FUND EQUITY** *(End of year)* *(Should equal line B.2f, column c, on page 9 and line 13 on page 3, less line 19 above)* →		$ 351,359		
21. **TOTAL OF LINES 19 AND 20** *(Should equal line 13 on page 3)* →		$12,076,292		

Part II

This area may be used to provide the detail requested wherever "Explain" or "Specify" is found. If additional space is needed, please go to page 18.

Account number (a)	Item (b)	Amount (c)

Page 8

Form F-65(MS-5) (07-01-2004)

Financial Report & Balance Sheet (MS-5) cont'd

Part II GENERAL FUND BALANCE SHEET - *Please specify the period*

As of December 31, 2004 OR June 30, 20__ **Modified Accrual**

A. Assets	Account No. (a)	Beginning of year (b)	End of year (c)
1. Current assets			
a. Cash and equivalents	1010	$ 2,259,139	$ 2,126,232
b. Investments	1030		
c. Taxes receivable *(See worksheet, page 12)*	1080	547,637	737,658
d. Tax liens receivable *(See worksheet, page 12)*	1110	131,980	78,311
e. Accounts receivable	1150		
f. Due from other governments	1260	128,427	
g. Due from other funds	1310	35,324	48,466
h. Other current assets	1400		4,263
i. Tax deeded property (subject to resale)	1670	106,285	111,932
j. **TOTAL ASSETS** *(Should equal line B3)* →		$ 3,208,792	$ 3,106,862
B. LIABILITIES AND FUND EQUITY			
1. Current liabilities			
a. Warrants and accounts payable	2020	$ 20,118	$ 14,741
b. Compensated absences payable	2030		
c. Contracts payable	2050		
d. Due to other governments	2070		
e. Due to school districts	2075	2,415,392	2,615,619
f. Due to other funds	2080	44,103	94,032
g. Deferred revenue	2220	22,732	13,524
h. Notes payable - Current	2230		
i. Bonds payable - Current	2250		
j. Other payables	2270	17,756	17,587
k. **TOTAL LIABILITIES** →		$ 2,520,101	$ 2,755,503
2. Fund equity			
a. Reserve for encumbrances *(Please detail on page 10)*	2440	264,746	4,937
b. Reserve for continuing appropriations *(Detail on page 10)*	2450		
c. Reserve for appropriations voted from surplus	2460		
d. Reserve for special purposes *(Please detail on page 10)*	2490		
e. Unreserved fund balance - RESTATED	2530	423,945	346,422
f. **TOTAL FUND EQUITY** →		$ 688,691	$ 351,359
3. TOTAL LIABILITIES AND FUND EQUITY *(Should equal line A1j)* →		$ 3,208,792	$ 3,106,862

Form F-65(MS-5) (07-01-2004) Page 9

Financial Report & Balance Sheet (MS-5) cont'd

Part IV DETAIL

This page may be used to provide the detail requested wherever "Explain" or "Specify" is found. If additional space is needed, please add extra pages using the following format. Please show the detail and the total for each.

Account number (a)	Item (b)	Amount (c)

Please Detail Reserves from page 9 (Balance Sheet).

Account number (a)	Item (b)	Amount (c)
2440	Impact Fee Study	2,328
	Community Facilities Study	2,609
	Total	4,937

Part V General Fund

A. PLEASE LIST THE ANNUAL REQUIREMENTS TO AMORTIZE ALL GENERAL OBLIGATION

(Debt as of (enter date)_December 31, 2004_____for the ensuing five years)

	Year (a)	Principal (b)	Interest (c)	Total (d)
1.	2005	10,500	9,835	20,335
2.	2006	15,000	9,325	24,325
3.	2007	15,000	8,650	23,650
4.	2008	15,000	7,900	22,900
5.	2009	10,000	7,275	17,275
6. **SUBTOTAL** (Sum of lines 1-5)		65,500	42,985	108,485
7. **Remaining periods of debt**		149,500	51,661	201,161
8. **TOTAL** →		215,000	94,646	309,646

Form F-65(MS-5) (07-01-2004)

Page 10

Part V **GENERAL FUND (Continued)**

D. AMORTIZATION OF LONG-TERM DEBT As of December 31, 2004 OR June 30, 200__ *(Please Specify Date)*

Description (a)	Original Obligation (b)	Purpose (c)	Annual installment (d)	Interest rate (e)	Date of final payment (f)	Bonds o/s at beginning of year (g)	Bonds issued this year (h)	Bonds retired this year (i)	Bonds o/s at end of year (j)
Converse Meadow Purchase	2003	Land Purchase	Varies	Varies	2024	$ 215,000	$ -	$ -	$ 215,000
									-
									-
									-
									-
									-
									-
									-
									-
									-
									-
									-
									-
									-
									-
									-
TOTAL →						$ 215,000	$ -	$ -	$ 215,000

Remarks

Page 11

Form F-65(MS-5) (07-01-2004)

Financial Report & Balance Sheet (MS-5) cont'd

Part VI RECONCILIATIONS

A. RECONCILIATION OF SCHOOL DISTRICT LIABILITY	Amount
1. School district liability at beginning of year *(Account number 2075, column b, on page 9)*	$ 2,415,392
2. ADD: School district assessment for current year	7,030,943
3. TOTAL LIABILITY WITHIN CURRENT YEAR *(Sum of lines 1 and 2)*	9,446,335
4. SUBTRACT: Payments made to school district	6,830,716
5. School district liability at end of year (line 3 less line 4) *(Account number 2075, column c, on page 9*	$ 2,615,619

B. RECONCILIATION OF TAX ANTICIPATION NOTES	Amount
1. Short-term (TANS) debt at beginning of year	61V -
2. ADD: New issues during current year	1,600,000
3. SUBTRACT: Issues retired during current year	1,600,000
4. Short-term (TANS) debt outstanding at end of year (Lines 1+2-3) *(Be sure to include (TANS) In Account number 2230, column c, page 9)*	65V $ -

PLEASE REFER TO THE INSTRUCTIONS TO COMPLETE SECTIONS C AND D.

C. ALLOWANCE FOR ABATEMENTS WORKSHEET	Current year (a)	Prior years (b)	TOTAL (c)
1. Overlay/Allowance for Abatements (Beginning of year) *	-	-	-
2. SUBTRACT: Abatements made (From tax collector's report)	(171,551)	(74,388)	(245,939)
3. SUBTRACT: Discounts	-	-	-
4. SUBTRACT: Refunds (Cash abatements)	(20,775)	-	(20,775)
5. ESTIMATED ALLOWANCE FOR ABATEMENTS AT END OF YEAR **	-	-	-
6. Excess of estimate (Add to revenue on page 1, line 1a)	$ (192,326)	$ (74,388)	$ (266,714)

* Use overlay amount for column (a) and use last year's balance of line 5, Allowance for Abatements for column b *(see your form from last year)*.

** The amount in column c will go into line 1 (b) for next year's worksheet.

D. TAXES/LIENS RECEIVABLE WORKSHEET	1080 taxes (a)	1110 liens (b)	TOTALS (c)
1. Uncollected, end of year	737,658	78,311	815,969
2. SUBTRACT: "Overlay" carried forward as Allowance for Abatements (from Worksheet C, line 5)	-	-	-
3. Receivable, end of year *	$ 737,658	$ 78,311	$ 815,969

**** (These amounts are entered on page 9, account numbers 1080 and 1110, column c)***

Form F-65(MS-5) (07-01-2004) Page 12

Financial Report & Balance Sheet (MS-5) cont'd

Part VI SUMMARY OF REVENUES FOR ALL OTHER FUNDS - *Specify*

January 1, 2004 to December 31, 2004 OR July 1, 200_ to June 30, 200_ **Accrual**

	Capital projects (a)	Special revenue (b)	Proprietary funds: Enterprise (c)	Proprietary funds: Internal service (d)
REVENUE AND OTHER FINANCING SOURCES				
1. Revenue from taxes	T01	T01 $ 184,173	T01	
2. Revenue from licenses, permits, and fees	T99	T99	T99	
3. Revenue from the federal government	B89	B89	B89	
4. Revenue from the State of New Hampshire	C89	C89	C89	
5. Revenue from other governments	D89	D89	D89	
6. Revenue from charges for services				
(a) Water supply system charges			A91	
(b) Sewer user charges			A80	
(c) Garbage/refuse collection charges			A81	
(d) Electric	A92	A92	A92	
(e) Airport and aviation	A01	A01	A01	
(f) Highway and toll facilities	A44	A44	A44	
(g) Parks and recreation	A61	A61 51,826	A61	
(h) Parking	A60	A60	A60	
(i) Transit or bus system	A94	A94	A94	
(j) Other - *Specify* (1)	A	A	A	
(2)	A	A	A	
(3)	A	A	A	
7. Revenue from miscellaneous sources				
(a) Interest on investments	U20	U20 1,108	U20	
(b) Other miscellaneous sources	U99	U99 34,804	U99	
8. Inter-fund operating transfers in		117,559		
9. Other financial sources				
10. **TOTAL REVENUE AND OTHER SOURCES**	$ -	$ 389,470	$ -	$ -

Part VII **SUMMARY OF EXPENDITURES FOR ALL OTHER FUNDS** - *Specify*

7

January 1, 2004 to December 31, 2004 OR July 1, 200_ to June 30, 200_ Accrual

EXPENDITURES (BY FUNCTIONS)	Capital projects (a)	Special revenue (b)	Proprietary Funds: Enterprise (c)	Proprietary Funds: Internal service (d)
1. General government	F89	E89	E89	
2. Public safety	F89	E89	E89	
3. Airport/Aviation Center	F01	E01	E01	
4. Highways and streets	F44	E44	E44	
5. Sanitation	F80	E80	E80	
6. Water distribution and treatment	F91	F91	E91	
7. Electric	F92	E92	E92	
8. Health	F32	E32	E32	
9. Welfare	F79	E79	E79	
10. Culture and recreation	F61	E61 192,069	E61	
11. Parking	F60	E60	E60	
12. Transit or bus system	F94	E94	E94	
13. Conservation	F59	E59 514,861	E59	
14. Redevelopment and housing	F50	E50	E50	
15. Economic development	F89	E89	E89	
16. Debt service		E23	E23	
17. Capital outlay	F89	F89	F89	
18. Inter-fund operating transfers out				
19. Payments to other governments				
20. TOTAL EXPENDITURES →	$ -	$ 706,930	$ -	$ -

Remarks

Form F-65(MS-5) (07-01-2004)

Part IX **BALANCE SHEET FOR SUMMARY OF ALL OTHER FUNDS** - *Please specify the period*

As of December 31, 2004 OR June 30, 20

	Account No. (a)	Capital projects (b)	Special revenue (c)	Proprietary funds: Enterprise (d)	Proprietary funds: Internal service (e)
A. ASSETS					
1. Current assets					
(a) Cash and equivalents	1010		81,386		
(b) Investments	1030				
(c) Accounts receivable	1150				
(d) Due from other governments	1260				
(e) Due from other funds	1310		92,850		
(f) Other - *Specify*					
2. Fixed assets					
(a) Land and improvements	1610				
(b) Buildings	1620				
(c) Machinery, vehicles, and equipment	1640				
(d) Construction in progress	1650				
(e) Improvements other than buildings	1660				
(f) Other - *Specify*					
3. TOTAL ASSETS		$ -	$ 174,236	$ -	$ -

Form F-65(MS-5) (07-01-2004)

Part IX **BALANCE SHEET FOR SUMMARY OF ALL OTHER FUNDS (Continued)** - *Please specify the period*

As of December 31, 2004 OR June 30, 20__

	Account No. (a)	Capital projects (b)	Special revenue (c)	Proprietary funds: Enterprise (d)	Proprietary funds: Internal service (e)
B. LIABILITIES AND FUND EQUITY					
1. Liabilities					
(a) Warrants and accounts payable	2020				
(b) Compensated absences payable	2030				
(c) Contracts payable	2050				
(d) Due to other governments	2070				
(e) Due to other funds	2080				
(f) Deferred revenue	2220				
(g) Notes and bonds payable					
(h) Other - Specify					
(i) **TOTAL LIABILITIES**		$ -	$ -	$ -	$ -
2. Fund equity/Capital					
(a) Reserve for encumbrances	2440				
(b) Reserve for special purposes	2490		174,236		
(c) Unreserved fund balance	2530				
(d) Municipal contributed capital	2610				
(e) Other contributed capital	2620				
(f) Retained earnings	2790				
(g) **TOTAL FUND EQUITY**		$ -	$ 174,236	$ -	$ -
3. TOTAL LIABILITIES AND FUND EQUITY		$ -	$ 174,236	$ -	$ -

Form F-65(MS-5) (07-01-2004)

Financial Report & Balance Sheet (MS-5) cont'd

Part X SUPPLEMENTAL INFORMATION WORKSHEET

A. INTERGOVERNMENTAL EXPENDITURES

Report payments made to the State or other local governments ***on reimbursement or cost-sharing basis.*** Do not include these expenditures in Part VII.

Purpose (a)	Account No. (b)	Amount (c)
Payments made to other local governments for: Schools		M12
Sewers		M80
All other - County	4931	M89
All other - Towns	4199	M89
Payments made to State for		
Highways	4319	L44
All other purposes	4199	L89

B. DEBT OUTSTANDING, ISSUED, AND RETIRED

Long-term debt purpose (a)	Bonds outstanding at the beginning of this fiscal year (b)	Bonds during this fiscal year: Issued (c)	Bonds during this fiscal year: Retired (d)	Outstanding at the end of this fiscal year: General obligations (e)	Outstanding at the end of this fiscal year: Revenue bonds (f)
Water	19A	29A	39A	41A -	44A
Sewer	19X	29X	39X	41X	44X
Industrial revenue	19T	24T	34T		44T
All other debt	19X 215,000	29X -	39X -	41X 215,000	44X
Education	19H	29F	39F	41F -	44F
Interest on water debt	19I				

C. SALARIES AND WAGES

Report here the total salaries and wages paid to all employees of your city before deductions for social security, retirement, etc. Include also salaries and wages paid to employees of any utility owned and operated by your government, as well as salaries and wages of city employees charged to construction projects These amounts may be taken from the W3 form filed by your government for the year ended December 31.

Total wages paid: ZD0 $ 1,259,827

D. CASH AND INVESTMENTS HELD AT END OF FISCAL YEAR

Report separately for each of the two types of funds listed below, the total amount of cash on hand and on deposit and investments in Federal Government, Federal agency, State and local government, and non-governmental securities. Report all investments at par value. Exclude accounts receivable, value of real property, and all non-security assets.

Type of fund (a)	Amount at end of fiscal year *Omit cents* (b)
Bond funds - Unexpended proceeds from sale of bond issues held pending disbursement	W31
All other funds except employee retirement funds	W61 $ 2,207,618

Form P-45(MS-5) (07-01-2004)

Page 17

Summary Inventory of Valuation

From Form MS-1 for 2005				
Current Use Land	$	1,536,420		
Conservation Restriction Assessment	$	109,574		
Residential Land	$	210,652,102		
Commercial Industrial Land	$	16,425,900		
Total Taxable Land	$	228,723,996		
Tax Exempt & Non Taxable Land	$	14,769,225		
Residential buildings	$	281,430,369		
Manufactured Housing	$	4,675,000		
Commercial Industrial	$	30,293,700		
Total Taxable Buildings	$	316,399,069		
Tax Exempt & Non-Taxable Buildings	$	26,055,531		
Public Utilities	$	9,552,300		
Other Public Utilities	$	1,820,000		
Valuation Before Exemptions	**$**	**556,495,365**		
Improvements to Assist Persons with Disabilities	$	5,201		
Std. School Dining/Dorm	$	150,000		
Modified Assessed Valuation of All Properties	**$**	**556,340,164**		
Blind Exemptions	$	30,000		
Elderly Exemptions	$	3,109,873		
Disabled Exemptions	$	480,600		
Solar Energy Exemptions	$	344,853		
Additional School Dining/Dorm	$	-		
Total Exemptions	$	3,965,326		
Net Valuation (Municipal, County & Local Education Tax Rate)	**$**	**552,374,838**		
Less Public Utilities	$	9,552,300		
Net Valuation (State Education Tax Rate)	**$**	**542,822,538**		
Current Use Report				
Farm Land	$	205,200	505	
Forest Land	$	1,296,912	8,735	
Forest Land With Stewardship	$	14,140	381	
Unproductive Land	$	387	26	
Wetlands	$	19,781	1,318	
Total	**$**	**1,536,420**	**10,965**	**acres**

Tax Rate Calculation

TOWN CITY: Rindge

Gross Appropriation	3,310,923
Less: Revenues	1,965,209
Less: Shared Revenues	25,031
Add: Overlay	100,485
War Service Credits	161,500

Net Town Appropriation	1,582,668		
Special Adjustment	0		
Approved Town/City Tax Effort		1,582,668	**TOWN RATE 2.86**

SCHOOL PORTION

Net Local School Budget (Gross Approp. - Revenue)	0		
Regional School Apportionment	8,289,266		
Less: Adequate Education Grant	(1,173,904)		
State Education Taxes	0		
	-1,361,528		
Approved School(s) Tax Effort		5,753,834	**LOCAL SCHOOL RATE 10.42**

STATE EDUCATION TAXES

Equalized Valuation(no utilities) x	$ 2.84		
293,492,634		1,361,528	**STATE SCHOOL RATE 2.51**
Divide by Local Assessed Valuation (no utilities)			
251,339,192			
Excell State Education taxes to be Remitted to State			
Pay to State	0		

COUNTY PORTION

Due to County	1,070,994		
Less: Shared Revenues	(4,918)		
Approved County Tax Effort		1,066,076	**COUNTY RATE 1.93**
Total Property Taxes Assessed		9,764,106	**TOTAL RATE 17.72**
Less: Ware Service Credits		(161,500)	
Add: Village District Commitment		0	
Total Property Tax Commitment		**9,602,606**	

PROOF OF RATE		Tax Rate	Assessment
Net Assessed Valuation			
State Education Taxes (no utilities)	542,822,538	2.51	1,361,528
All Other Taxes	552,374,838	15.21	8,402,578
			9,764,106

Tax Rate History

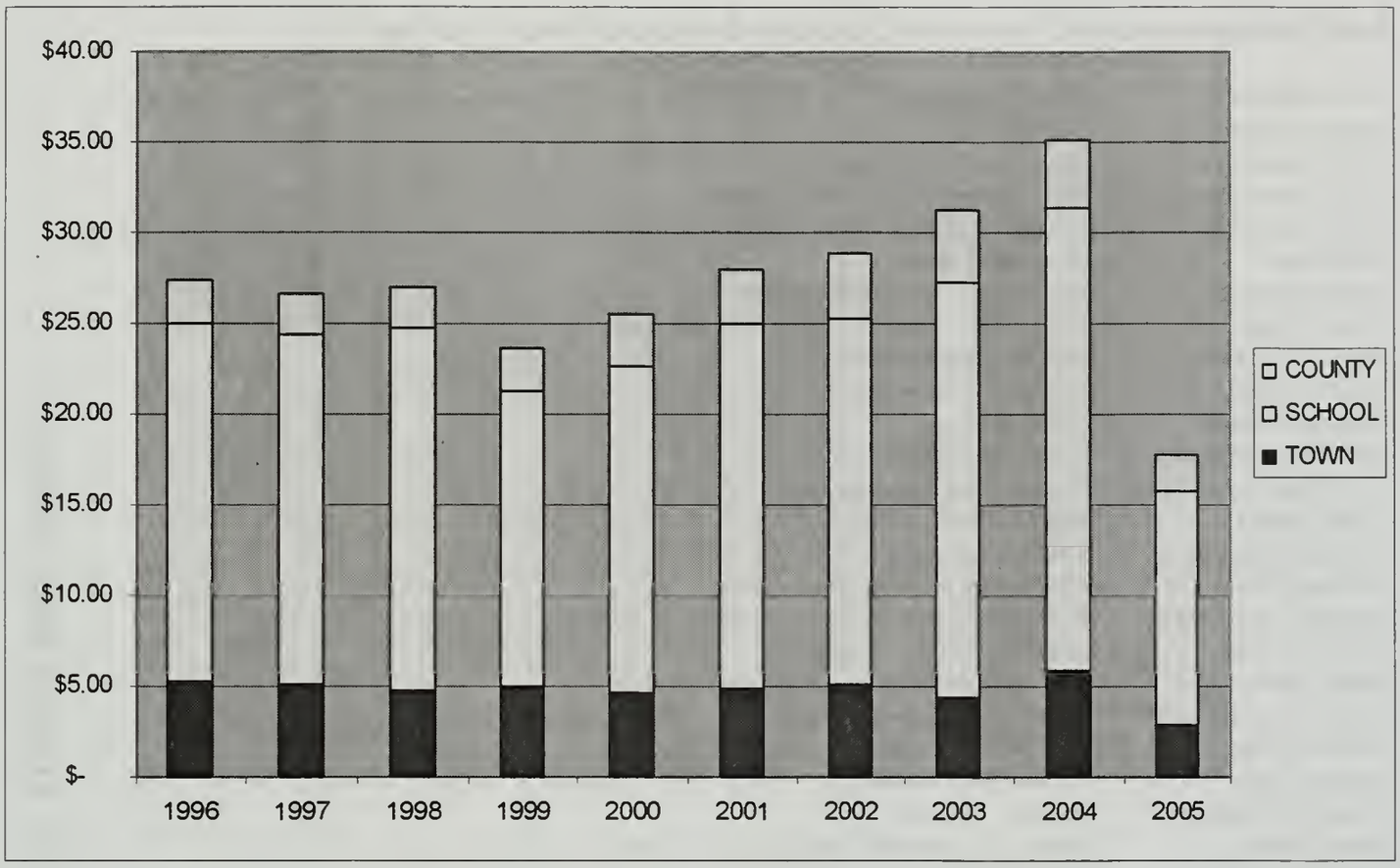

YEAR	TOWN	SCHOOL	COUNTY	TOTAL	RATIO
1996	$ 5.24	$ 19.77	$ 2.40	$ 27.41	105.0%
1997	$ 5.08	$ 19.30	$ 2.26	$ 26.64	107.0%
1998	$ 4.77	$ 20.01	$ 2.22	$ 27.00	107.0%
1999	$ 4.99	$ 16.29	$ 2.32	$ 23.60	91.0%
2000	$ 4.68	$ 17.99	$ 2.77	$ 25.44	85.0%
2001	$ 4.87	$ 20.13	$ 3.00	$ 28.00	73.0%
2002	$ 5.12	$ 20.08	$ 3.67	$ 28.87	61.2%
2003	$ 4.37	$ 22.88	$ 3.97	$ 31.22	57.3%
2004	$ 5.84	$ 25.53	$ 3.72	$ 35.09	52.5%
2005	$ 2.86	$ 12.93	$ 1.93	$ 17.72	91.6%

Report of the Trustees of Trust Funds

Scholarships awarded from the Thrasher Fund and Hale, et al Fund

Leah Jablonski	Smith College
Rochelle Blanton	Fitchburg State College
Jared Crowley	Wentworth College
Katie Carguilo	The George Washington University
Michelle Baker	Mount Wachusett Community College
Sara Beers	Worcester State
Katelyn Brogan	University of New England
Linda Flagg	Mount Wachusett Community College
Kristen Haskell	Keene State College
Brianne Halbedel	University of Maine
Elizabeth Kintz	Unity College
Timothhy Halliday	Colorado State
Julie Kate Letourneau	Keene State College
Curtis Brogan	Keene State College
Angela Bussiere	Clark University
Allison Maher	University of New Hampshire
Amanda Hodgman	Franklin Pierce College
Eric Jackman	Franklin Pierce College
Daniel Derr	Mount Wachusett Community College
Christopher Kundert	Franklin Pierce College
Amanda Morrill	Southern New Hampshire University
Angela Ellis	Keene State College
Shauna O'Malley	Riviere College
Kathy Flagg	Mount Wachusett Community College
Danielle Ricciardi	Smith College
Nathan Primeau	Bay State College
Amanda Farr	Tufts University
Emily Finch	Arcadia University
Phoebe Halliday	Northeastern University
Laura Kintz	Keene State College
Luke Letourneau	Colby Sawyer College
Colleen Lewis	University of New Hampshire
Kathleen O'Loughlin	Marist College
Brooke Robie	Dean College
Timothy Tarr	Hesser College
James Norby	Keene State College
James Sawyer	The George Washington University
Michelle Walsh	Paul Mitchell
Erin Stone	East Nazarene College
Jillian Whitney	Colby Sawyer College
David Weir	Endicott College
Devin Thayer	Worcester Polytechnical Institute
Helen Unger Clark	Mt. Allison University
Jared VanDyke	Providence College

Banknorth (MS-9)
Thrasher Fund—Scholarship

PRINCIPAL				INCOME				TOTAL
BEGINNING BALANCE	NEW FUNDS	GAIN/ (LOSS)	ENDING BALANCE	BEGINNING BALANCE	INCOME	PAID OUT	ENDING BALANCE	PRINCIPAL & INCOME
$ 1,021,977	$ -	$ 6,399	$ 1,028,376	$ 98,223	$ 39,109	$ (27,750)	$ 109,582	$ 1,137,958

Report of the Trustees of Trust Funds cont'd

Citizen Bank MS—9
Capital Reserve Funds

		PRINCIPAL					INCOME						
NAME OF TRUST FUND	%	BALANCE BEGIN-NING YEAR	NEW FUNDS CREATED	CASH GAINS OR (LOSSES)	WITHDRAWALS	BALANCE END YEAR	BALANCE BEGIN-NING YEAR	Income Percent	DURING YEAR AMOUNT	EXPENDED DURING YEAR	FEES	BALANCE END YEAR	GRAND TOTAL OF PRINCIPAL & INCOME
Fire Dept. Equipment	0.64%	$ 3,000	$ 45,000			$ 48,000	$ 2,038	0.64%	$ 162			$ 2,200	$ 50,200
Highway Dept. Equipment	2.05%	$ 9,621	$ 31,500		$ (39,535)	$ 1,586	$ 2,515	2.05%	$ 348			$ 2,863	$ 4,449
Police Dept. Equipment	0.20%	$ 919				$ 919	$ 2,841	0.20%	$ 109			$ 2,949	$ 3,868
Municipal Buildings	49.27%	$ 230,782	$ 17,000		$ (47,835)	$ 199,947	$ 41,288	49.27%	$ 7,633			$ 48,921	$ 248,868
Recycling Program	3.03%	$ 14,170	$ 14,722		$ (26,722)	$ 2,170	$ 7,832	3.03%	$ 415			$ 8,247	$ 10,417
Rindge Comm. Center	0.56%	$ 2,603				$ 2,603	$ 550	0.56%	$ 91			$ 641	$ 3,244
Library Remodeling	17.39%	$ 81,456	$ 31,500		$ (8,236)	$ 104,720	$ 57,287	17.39%	$ 4,019			$ 61,305	$ 166,026
Revaluation	16.61%	$ 77,803	$ 63,861		$ (129,110)	$ 12,554	$ 7,374	16.61%	$ 1,574			$ 8,948	$ 21,502
Recreation Facilities	7.68%	$ 35,992				$ 35,992	$ 881	7.68%	$ 1,066			$ 1,946	$ 37,938
Tennis/Basketball Court	0.31%	$ 1,461				$ 1,461	$ 103	0.31%	$ 45			$ 148	$ 1,609
Conservation Commission	2.26%	$ 10,606				$ 10,606	$ 396	2.26%	$ 318			$ 714	$ 11,320
Total Capital Reserves	100%	$ 468,413	$ 203,583	$ -	$ (251,439)	$ 420,557	$ 123,103	100%	$ 15,779	$ -	$ -	$ 138,882	$ 559,439

*All Funds Are invested in Cash Equivalents

**Figures founded to the nearest dollar

Report of the Trustees of Trust Funds cont'd

Citizen Bank MS—9
Common Trust Funds

	PRINCIPAL					INCOME					
NAME OF TRUST FUND	BALANCE BEGINNING YEAR	NEW FUNDS CREATED	CASH GAINS OR (LOSSES)	WITHDRAWALS	BALANCE END YEAR	BALANCE BEGINNING YEAR	DURING YEAR AMOUNT	EXPENDED DURING YEAR	FEES	BALANCE END YEAR	GRAND TOTAL OF PRINCIPAL & INCOME
COMMON TRUST FUND											
M.E. Converse	$ 3,509	$ -	$ 303	$ -	$ 3,811	$ 129	$ 166	$ (211)	$ (33)	$ 52	$ 3,863
Nancy J. Bigelow	$ 1,754	$ -	$ 151	$ -	$ 1,906	$ 64	$ 83	$ (105)	$ (16)	$ 26	$ 1,931
H.M. Buswell	$ 3,509	$ -	$ 303	$ -	$ 3,811	$ 129	$ 166	$ (211)	$ (33)	$ 52	$ 3,863
Van DeVeer	$ 6,667	$ -	$ 575	$ -	$ 7,242	$ 245	$ 315	$ (400)	$ (62)	$ 98	$ 7,339
W.G. Bancroft	$ 1,754	$ -	$ 151	$ -	$ 1,906	$ 64	$ 83	$ (105)	$ (16)	$ 26	$ 1,931
M.L. Ware	$ 27,757	$ -	$ 2,395	$ -	$ 30,152	$ 1,020	$ 1,310	$ (1,666)	$ (258)	$ 406	$ 30,557
Unknown (Founding)	$ 10,526	$ -	$ 908	$ -	$ 11,434	$ 387	$ 497	$ (632)	$ (98)	$ 154	$ 11,588
Rodney Wallace	$ 5,965	$ -	$ 515	$ -	$ 6,479	$ 218	$ 282	$ (358)	$ (55)	$ 86	$ 6,566
R. Benjamin LaRue	$ 14,905	$ -	$ 1,286	$ -	$ 16,191	$ 548	$ 704	$ (895)	$ (138)	$ 218	$ 16,409
Doran	$ 351	$ -	$ 30	$ -	$ 381	$ 13	$ 17	$ (21)	$ (3)	$ 5	$ 386
Davol	$ 17,543	$ -	$ 1,514	$ -	$ 19,057	$ 645	$ 828	$ (1,053)	$ (163)	$ 257	$ 19,314
John Phillips	$ 2,509	$ -	$ 216	$ -	$ 2,725	$ 92	$ 118	$ (151)	$ (23)	$ 37	$ 2,762
Alice Converse	$ 10,526	$ -	$ 908	$ -	$ 11,434	$ 387	$ 497	$ (632)	$ (98)	$ 154	$ 11,588
Ralph Ward	$ 52,631	$ -	$ 4,541	$ -	$ 57,171	$ 1,933	$ 2,484	$ (3,160)	$ (489)	$ 769	$ 57,940
Converse, Hale, Doran et al	$ 112,226	$ -	$ 9,682	$ -	$ 121,908	$ 13,880	$ 5,297	$ (3,300)	$ (1,042)	$ 14,835	$ 136,742
Buswell-Hardy - Memorial	$ 6,352	$ -	$ 548	$ -	$ 6,899	$ 6,257	$ 300	$ -	$ (59)	$ 6,498	$ 13,398
Buswell-Hardy	$ 6,376	$ -	$ 550	$ -	$ 6,926	$ 8,361	$ 301	$ -	$ (59)	$ 8,602	$ 15,529
Farmers/Mechanics	$ 1,079	$ -	$ 93	$ -	$ 1,172	$ 1,011	$ 51	$ -	$ (10)	$ 1,052	$ 2,223
Hood/Smith	$ 1,281	$ -	$ 110	$ -	$ 1,391	$ 2,757	$ 60	$ -	$ (12)	$ 2,805	$ 4,197
James & Hazel Allen	$ 3,458	$ -	$ 298	$ -	$ 3,757	$ 868	$ 163	$ -	$ (32)	$ 999	$ 4,756
Electric	$ 605,449	$ -	$ 52,234	$ -	$ 657,683	$ 23,340	$ 28,577	$ (23,340)	$ (5,621)	$ 22,956	$ 680,639
Church Cemetery	$ 7,100	$ -	$ 613	$ -	$ 7,713	$ 339	$ 335	$ (339)	$ -	$ 335	$ 8,048
Hillside Cemetery	$ 72,672	$ 1,427	$ 6,270	$ -	$ 80,368	$ 3,038	$ 3,430	$ (3,038)	$ -	$ 3,430	$ 83,798
Private Cemetery	$ 878	$ -	$ 76	$ -	$ 954	$ 76	$ 41	$ (76)	$ -	$ 41	$ 996
					$ -						
Total	$ 976,776	$ 1,427	$ 84,269	$ -	$ 1,062,472	$ 65,801	$ 46,104	$ (39,693)	$ (8,320)	$ 63,893	$ 1,126,364

Employee Wages

Anair	Daniel	$ 54,867
Anderson	Robb	$ 44,424
Bilodeau	David	$ 35,327
Black	Ronald	$ 132
Blackwell	William	$ 455
Blake	David	$ 51,177
Brackett	Ryan	$ 981
Briggs	Jennifer	$ 306
Brogan	Alexandra	$ 1,596
Brogan	Curtis	$ 3,202
Brogan	Katelyn	$ 1,845
Brogan	Margaret	$ 27,935
Brown	Stephen	$ 2,085
Carguilo	Jeanne	$ 158
Carr	JoAnne	$ 45,727
Clark	Robert	$ 41,498
Clark-Kevan	Meghan	$ 1,509
Cloutier Sr.	Michael	$ 51,632
Cloutier	Richard	$ 33,713
Comerford	Richard	$ 9,437
Connor	Georgianna	$ 16,984
Cypret	Craig	$ 116
Dauphinais	Donna	$ 955
Derosier	Rachel	$ 7,244
Dionne	Rachel	$ 1,703
Donovan	Carol	$ 35,611
Donovan	Rickard	$ 50,500
Douglas	Alex	$ 7,120
Douglas	Debra	$ 26,627
Dube	Andrew	$ 3,377
Duffy	Katherine	$ 250
DuVernay	David	$ 18,904
Farmer	Marabeth	$ 3,500
Fiorelli	Arthur	$ 2,000
Forrest	Heather	$ 651
Forrest	Robert	$ 7,363
French	Ashley	$ 457
Gadbois	Edgar	$ 60,519
Galed	Jonathan	$ 1,948
Gardenour	Diane	$ 36,932
Goewey	Peter	$ 26,286
Gordon	Janet	$ 664
Halloran	Keith	$ 260
Harman	Idamae	$ 111
Harris	Lawrence	$ 21,948
Hazelrigg	Joseph	$ 30,437
Hill	Christopher	$ 4,392
Hoard	Edward	$ 2,714
Hoard	James	$ 476
Hodgman	Frederick	$ 9,643
Horne Jr.	Thomas	$ 2,628
Hoyt	Raymond	$ 4,348
Hudson	Adrienne	$ 31
Huntington	Donald	$ 81
Isakson	Kathleen	$ 135
Isakson	Richard	$ 474
Jackson	Robert	$ 1,992
Jacobetz	Judith	$ 3,228
Knight	Carole	$ 26
Labonte	Julie	$ 39,059
Labonte	Tim	$ 6,444
Lafortune	Josh	$ 2,221
Leger	James	$ 2,000
Letoureneau	Roberta	$ 68
Little	Carl	$ 5,749
Lundquist	Christopher	$ 707
Martin	Nancy	$ 33,454
Martin	Robert	$ 346
McCummings	Kim	$ 314
Mellor	Richard	$ 15

Employee Wages cont'd

Mire	Matthew	$	278
Morrill Jr.	Francis	$	57,694
Norby	Dale	$	1,206
O'Connor	Paul	$	26
Oeser	Roberta	$	384
Olson	Helen	$	3,165
Parker	Gerald	$	3,288
Payson	Robyn	$	11,150
Pini	Carlotta	$	29,460
Pini	Charles	$	325
Pugh	David	$	5,643
Pyhala	Carla	$	3,938
Qualey	Debra	$	11,935
Raymond	Amy	$	3,109
Rourke	Edward	$	21,321
Sielicki	Michael	$	62,019
Smith	Christine	$	2,676
Smith	Dale	$	4,636
Smith	Kim	$	1,423
Spiner	Trent	$	1,102
Stolzar	Samuel	$	1,798
Sumner	Paula	$	131
Thompson	Aaron	$	39,711
Tower	David	$	322
Vargas-Cifrino	John	$	16,038
Walling	Cheves	$	67
Washburn	Marsha	$	1,027
Weeks	Nicholas	$	39,727
Weir	Katie	$	1,409
Wells	Barbara	$	53
Whicker	Kenneth	$	35,757
White	Redvers	$	158
Whitehead	Michael	$	36,348
Wilke	Evelyn	$	31,246
Wilkinson	Lisa	$	132
Wood	Andrew	$	35,362

Note: Figures, rounded to the nearest dollar, may reflect wages earned in multiple departments (i.e. call firefighters), detail wages, short-term disability and overtime.

Report of the Treasurer, Ingalls Memorial Library

Funds Available: January 1, 2005			$	46,349
INCOME:				
Trust Funds	$	11,000		
Donations	$	8,619		
Interest	$	1,077		
Miscellaneous	$	2,370		
Town of Rindge	$	129,818		
TOTAL INCOME	$	152,883		
TOTAL AVAILABLE			$	199,233
OUTGO:				
Wages/Salaries	$	74,395		
Retirement	$	2,295		
FICA	$	4,560		
Medicare	$	1,045		
Health Insurance	$	6,485		
Dental	$	595		
Telephone	$	2,134		
Service contracts	$	2,441		
Electricity	$	5,128		
Fuel Oil	$	3,807		
Maintenance	$	697		
Dues	$	245		
Supplies, not office	$	255		
Office Supplies	$	1,439		
Postage	$	296		
Computer	$	7,015		
Books/AV	$	16,333		
Furniture/Fixtures	$	835		
Special Programs	$	1,957		
Advertising	$	158		
Mileage	$	552		
Training	$	632		
Miscellaneous	$	6,836		
TOTAL OUTGO	$	140,135		
Funds Available: December 31, 2005			$	59,097

**Figures rounded to the nearest dollar*

Report of the Tax Collector

Debits		2005 Levy Year		2004 Levy Year
Uncollected Taxes Beginning of Year				
Property Taxes			$	736,453
Land Use Change			$	6,799
Timber Yield Taxes			$	3
Excavation Taxes			$	-
Rev S/B 2004			$	(1,094)
Taxes Committed				
Property Taxes	$	9,661,529	$	3,659
Land Use Change	$	148,520		
Timber/Yield Taxes	$	36,487	$	583
Excavation Taxes	$	301		
Overpayment				
Property Taxes	$	46,535	$	2,662
&Unresolved Overpayments	$	(48,881)		
Land Use Change				
Timber/Yield Taxes				
Excavation Taxes				
Interest -Late Tax	$	6,819	$	33,531
Tax Penalty (Cost)	$	144	$	2,711
Total Debits	$	9,851,455	$	785,307

Report of the Tax Collector cont'd

Credits		2005 Levy Year		2004 Levy Year
Remitted To Treasurer				
Property Taxes	$	6,548,115	$	608,342
Land Use Change	$	102,250	$	1,250
Timber/Yield Taxes	$	21,288	$	586
Interest	$	6,819	$	23,776
Penalties	$	324	$	1,505
Excavation Tax	$	161	$	-
Transfers			$	(2,805)
Conversion To Lien	$	-	$	144,921
Abatements				
Reverse Credit-Assessing	$	(500)		
Property Taxes	$	55,364	$	6,231
Land Use Change	$	6,730	$	-
Timber/Yield Taxes	$	-	$	-
Excavation Taxes	$	-	$	-
Current Levy Deeded	$	2,552	$	-
Uncollected Taxes End of Year				
Property Taxes	$	3,053,652	$	1,500
Land Use Taxes	$	39,360	$	-
Timber/Yield Taxes	$	15,199	$	-
Excavation Taxes	$	140	$	-
Total Credits	$	9,851,455	$	785,307

Report of the Tax Collector cont'd

Debits	2004 Levy Year	2003 Levy Year	2002/2001 Levy Years
Unredeemed Liens At Beginning of Year		$ 44,820	$ 33,491
Liens Executed During Yr	$ 144,921		
Interest & Costs			
Collected After Lien	$ 3,299	$ 5,824	$ 9,855
Total Debits	$ 148,220	$ 50,644	$ 43,346

Credits	2004 Levy Year	2003 Levy Year	2002/2001 Levy Year
Remitted To Treasurer			
Redemptions	$ 56,960	$ 31,036	$ 26,003
Interest & Cost Collected	$ 3,299	$ 5,824	$ 9,855
After Lien Execution			
Abatements	$ -	$ -	
Liens Deeded To Town	$ 3,391	$ 3,025	$ 3,720
Unredeemed Liens End Yr	$ 84,569	$ 10,758	$ 3,768
Total Credits	$ 148,220	$ 50,644	$ 43,346

Respectfully Submitted By

Carol E. Donovan
Tax Collector

**All figures rounded to the nearest dollar*

Report of the Town Clerk

It's hard to believe another year has passed! It has been a relatively quite year in comparison to 2004. I attended the annual Town Clerk's Workshop in the spring and the Town Clerk's Conference in the fall in beautiful North Conway, New Hampshire. These workshops/conferences are crucial in keeping up with the ever-changing rules with motor vehicle, voting and vital records; also it is a great way to network with clerks throughout the State.

Looking ahead, I have signed up for the implementation of the "Municipal Agent Automation Project" more commonly known as "MAAP". This program will enable my office to work on-line with the State Motor Vehicle. I will be able to perform many new functions such as: new, renewal and transfer registrations up to and including 26,000 lbs (excluding APRO & SEMIT), late renewals up to 12 months late. I will also be able to issue most plate types, i.e., agricultural, farm, and most initial plates. No more running to the local DMV for the overweight vehicles and/or vanity plates, this will be a great convenience for everyone! I am aiming to be on-line with the State sometime mid-summer of 2007.

The 2006 dog tags are in; don't forget dog license renewals are due by the end of April. There will be a rabies clinic held in April, check with my office or the local paper for the date, time and place.

Town Clerk Hours: 9 a.m. to 4 p.m. Mon – Thurs (closed for lunch 1 p.m.-2 p.m.) Thurs. Eve 6 p.m. to 8 p.m., Fri. 9 a.m. to 1 p.m., Last Saturday of the month 9 a.m. to 11 a.m.. Phone number: 899-5181 ext. 107

Three - year revenue comparison

	2003	**2004**	**2005**
MV Registration & Agent	$789,408	$850,001	$895,987
Dog Licensing	$7,035	$6,273	$6,846
Miscellaneous	$10,671	$11,103	$10,944
Yearly Totals	**$807,114**	**$867,377**	**$913,777**

Respectfully submitted,

Nancy A. S. Martin
Town Clerk

**All figures rounded to the nearest dollar*

Report of the Town Clerk cont'd

Remittances to Treasurer

Motor Vehicles	$	880,150
Agent Fees	$	15,838
Marriage Applications	$	3,105
Certified Copies	$	2,520
Unified Commercial Code Fees	$	2,025
Dog Licenses	$	6,846
Dog Forfeitures	$	1,780
Dog Violations	$	302
Election Fees	$	97
Wetland Fees	$	130
Return Check Fees	$	650
Postage	$	218
Copy Fees	$	76
Overage, Shortage & Misc	$	42
Total Remitted to Treasurer	$	913,777

Respectfully submitted,

Nancy A. S. Martin
Town Clerk

**All figures rounded to the nearest dollar*

Report of the Town Treasurer

	Receipts		
State Treasurer		$	**422,762**
Revenue Sharing	$ 57,980		
Meals & Rooms Tax	$ 215,292		
Block Grant	$ 148,007		
Forest Land Reimbursement	$ 1,483		
U.S.Treasury		$	**91,768**
F.E.M.A.Grants	$ 91,768		
Town Clerk		$	**913,777**
Tax Collector		$	**7,444,589**
Selectmen		$	**10,282**
Cable T. V. Franchise Fees	$ 4,239		
Copy Fees	$ 1,309		
Licenses And Permits	$ 500		
Miscellaneous	$ 132		
Mortgage Interest	$ 409		
Reimbursements	$ 150		
Rent Of Town Property	$ 1,100		
Sale Of Town Reports	$ 2,443		
Code Enforcement		$	**65,159**
Building Permits	$ 54,078		
Filing Fees	$ 700		
Fines	$ 970		
Inspections - Electrical, Pit, Fire, Etc.	$ 2,465		
Permits - Sign, Sunday, and Misc.	$ 6,946		
Jaffrey Court		$	**15,382**
Planning Board		$	**12,798**
Applications & Fees	$ 12,598		
Driveway Permits	$ 200		
Board Of Adjustment		$	**2,525**
Application Fees and Postage	$ 2,525		
Transfer Station			
Stickers and Fees		$	**8,389**
Recycling			
Revenue and Fees		$	**17,435**
Police		$	**71,818**
Detail and Witness Fees	$ 50,423		
Grants	$ 17,375		
Fireworks, Pistol Permits, Parking Violations, and Miscellaneous	$ 4,020		
Fire Department		$	**5,583**
Restitution & Reports	$ 5,583		
Library Reimbursements		$	**2,000**
Welfare Refunds		$	**25,344**
Banks		$	**30,878**

Report of the Town Treasurer cont'd

Fees	$	(0)		
Interest	$	30,879		
Capital Reserve Transfers			**$**	**229,356**
Trust Funds			**$**	**25,793**
Interest On Cemetery Funds	$	3,453		
Interest On Electric Fund	$	22,340		
Miscellaneous Income			**$**	**19,236**
Cemetery Plots and Reimbursements	$	5,475		
Funds In Lieu Of Taxes	$	11,443		
Boat Taxes	$	2,318		
Debt Funding			**$**	**2,400,000**
Tax Anticipation Note	$	2,400,000		
Total Receipts For The Year			**$**	**11,814,874**
Plus Cash On Hand January 1, 2005			**$**	**2,125,905**
Total Cash Available			**$**	**13,940,779**
Less Selectmen's Orders			**$**	**11,403,715**
Cash On Hand December 31, 2005			**$**	**2,537,064**
Escrow Accounts			**$**	**44,230**
Driveway Account	$	23,148		
Hakala/Olin Engineering Fund	$	1,861		
Robert Hakala Engineering Fund	$	1,426		
ATA Const.East Monomonac Road	$	0		
General Engineering Escrow Account	$	17,794		
Conservation Commission			**$**	**65,989**
Savings	$	62,167		
Converse Meadows	$	3,823		
Rindge Recreation			**$**	**45,760**
Revolving Account	$	36,552		
Donation Account	$	9,208		
Police Forfeit Account			**$**	**175**
Special Fund Accounts			**$**	**9,846**
Office Of State Planning	$	33		
Pavilion Entertainment Fund	$	1,703		
Rindge Charter Restoration Fund	$	62		
Rindge Community/Rec. Ctr. Study Fund	$	7,837		
Smith Pavilion Fund	$	212		
Impact Fee Account			**$**	**17,178**
School	$	12,345		
Recreation Facilities	$	2,538		
Public Safety Facilities	$	2,295		

Respectfully Submitted,

Carl C. Little
Town Treasurer

**All figures rounded to the nearest dollar*

Report of the Town Treasurer cont'd

Conservation Commission Funds

Cash in Savings Account January 1, 2005		**$ 13,788**
Cash Received in 2005 Calendar Year		**$ 76,943**
Current Use Change Tax	$ 76,318	
Donations	$ 500	
Interest Earned	$ 125	
Total Cash Available		**$ 90,731**
Cahs Paid Out in 2005 Calenda Year		**$ 28,564**
Bio-diversity Based Conservation Plan	$ 25,581	
Converse Meadow Footbridge	$ 779	
Conservation Targets Workshop	$ 2,205	
Cash in Savings Account December 31, 2005		**$ 62,167**
Due From Town of Rindge for 2005 Current Use Tax Collected But Not Paid to Conservation Fund		**$ 84,305**
Total Funds Available at December 31, 2005		**$ 146,472**

Report of the Public Works Department

The Rindge Department of Public Works strives to give the citizens of Rindge quality roads. Assessing the condition of and maintaining the town roads are our main priorities. The Town of Rindge has over sixty miles of town maintained roads.

In the Fall, we start evaluating the town roads to decide which roads will need summer projects performed on them. There are many factors that influence our decisions. The major factors considered are: the age of the existing pavement, the condition of the road base, and the age of the drainage structures in and along the road. Our other Fall projects consist of preparing the Town trucks and equipment for the Winter months, raking leaves, preparing the Town parks for Winter, draining the water lines at Wellington Park, re-grading the gravel roads, and patching potholes.

The Winter months keep us very busy. Obviously, our main challenge is keeping the roads clear of snow and ice. This can be very challenging and tiring at times. It is not unusual for our crew to work 24-30 hours during major storms. We spend many sleepless nights to give the citizens of Rindge safe roads. We have very dedicated crew members that really care about their jobs and take a lot of pride in their work. I would like to personally thank them for their dedication and many hours of work put in during the Winter.

The Spring months keep us busy cleaning up from Winter and preparing for Summer. Projects in the Spring consist of: placing gravel on the dirt roads during mud season, patching potholes, raking the rest of leaves from the Fall, opening the cemeteries, maintaining lawns, cutting brush and trees in preparation for summer projects, repairing damages to property and road signs from winter plowing, and preparing and advertising bids for the major summer projects.

The major Public Works projects are performed in the Summer. These consist of: replacing drainage pipes, reclaiming roads in preparation for paving, grading dirt roads and placing liquid calcium chloride for gravel stabilization and dust control, maintaining the Town Common, Parks, cemeteries, and the Town Office lawn, preparing Wellington Park fields for summer recreation, and roadside mowing.

The Transfer Station and Swap Shop use continues to grow every year. We would like to thank the volunteers that remodeled and staff the Swap Shop. Without their help, the Swap Shop would not be the success that it is today. Household Hazardous Waste Day also continues to be a big success.

Highway Projects

- Replaced culverts and trimmed trees in preparation for paving
- Ground reshaped and repaved on Payson Hill Road, South Woodbound Road, from West Main Street to Route 202
- Overlaid and cleaned ditches on Loop Road
- Repaved Meetinghouse parking lot
- Line striped College Road, Mountain Road, Middle Winchendon Road, Forristall Road, and Wellington Road
- Replaced culvert on Goddard Road
- Graded all dirt roads and applied calcium for dust control
- Worked with private contractor removing 4'on the dirt section of Lord Hill Road
- Started upgrade of power for Meetinghouse
- Put underground pipes in for power on Christmas tree
- Upgraded power panel in Meetinghouse
- Removed several rotten trees that were determined to be a hazard

Report of the Public Works Department cont'd

Transfer Station Projects

- Started hauling co-mingled recycling to Keene with our own truck
- Built walkways and wooden railings and paved around recyclable containers
- Finished vinyl siding on Transfer Station building and attendant's hut
- Built a leaf bin and poured a concrete pad
- Took down partitions in Transfer Station building to make a maintenance shop for woodworking projects
- Remodeled Swap Shop by taking down a wall to make more room, painting and cleaning
- Removed balers to make more room in Transfer Station building

The Crew and I wish to thank the citizens of Rindge and other departments and boards for their cooperation and assistance during the past year. I especially wish to thank our Board of Selectmen and Town Administrator for all their guidance and assistance throughout the year.

Sincerely yours,

Robert Forrest
Director of Public Works

Meetinghouse Floors Refinished by Crew

Report of the Police Department

The Rindge Police Department continues to focus on the department's vision to provide professional, community-based policing service to the community of Rindge. As the Town continues to grow and prosper, we must work together in assuring that the Police Department has an adequate budget and personnel strength to meet the demands of the community. It is our commitment to the people of Rindge that we will continue to seek out cost-saving programs that will assist us in our mission of providing effective and efficient service to our community.

The year 2005 also brought a few changes to the Rindge Police Department with a couple of new officers being hired this year to start careers here in Rindge. It was a goal in 2005 it get a full compliment of officers and to maintain that staff. This was accomplished with the hiring of Joseph Hazelrigg and Nick Weeks. Joe is new to the police profession and completed the police academy in July of 2005. Joe has lived here in Rindge for several years and has a son named Jerome. Nick came from Antrim and has over ten years experience in law enforcement. Nick and his wife, Kim, have recently purchased a home here in Rindge. I would like to welcome both of them and their families to the Rindge Police Department and the Town of Rindge.

As we close on the year 2005, the Police Department would like to thank many of our community members and businesses that not only helped the Police Department in the past year, but made the Town of Rindge a safer place to live, work, go to school and visit. Partnerships with such entities as Boss Construction, Rindge Car Wash, Dunkin Donuts, Foggs, Valley Marina and Recreation, Alpine Motors, Wal-Mart, Franklin Pierce College, RAMS and many others that enable us to carry our mission of public service in greater ways than we ever thought possible.

This past year we focused on working with the Public Safety Building committee to have a new combined police and fire facility designed and ready to be voted for on March 14, 2006. ***(Please vote YES.)*** The building committee consisted of Ted Covert, Dick Isakson, Jake Pyhala, Hector Morin, Rob Jackson and Tom Peragallo. I would like to thank each of them for their support and understanding of what it has taken to get this project underway. They have dedicated hundreds of hours to ensure Rindge gets a building that is not only very much needed, it is a building that is affordable for the community of Rindge and will meet the growth needs for the next twenty years.

While this report will summarize the statistical aspects of what the Police Department accomplished in 2005, we want to emphasis the significant deeds that our members completed throughout last year.

This year's fundraiser, held in conjunction with the Rindge Athletic Men's Association (RAMS) to raise money for the RAMS boosters as well as the Rindge Police Department and Fire Department, was a huge success. We again hired All-Pro Productions to handle the fundraising and arrangements for the All-Star Night of Comedy held at Hidden Hills on September 9, 2005. Due to the generosity of all those who attended and other contributors, we were able to raise a lot of money to put towards the community. Contributions were received from Rindge residents and businesses as well as many other contributors from around the Monadnock region and into Massachusetts. All contributors were shown in the book that was passed out that night, either in a listing or with the ads that were purchased. Our grateful thanks to all those who made this show and fundraising such a huge success. We look forward to 2006 and hope to be able to increase its popularity and bring townspeople together with the public safety providers within the Town of Rindge. The money we raised through this event allowed the Police, Fire and RAMS to donate thousands of dollars to the community for many projects throughout the community.

This year the Rindge Police Department will again be able to offer a scholarship at the High school for a graduating senior to further their education. The Police Department will continue to support and work closely with Cub Scout Pack 308, as well as provide mentorship to the Boy Scouts during the next year. We will also continue to have interns from the local high schools and Franklin Pierce College who express an interest in pursuing a law enforcement career.

Grant Administration

The Police Department took a proactive approach to grant opportunities throughout 2005. We successfully obtained two highway safety grants this past year. One was to have an additional officer on patrol to seek out drunk

Report of the Police Department cont'd

drivers and reduce the number of traffic accidents around Rindge. The second one was to have an additional officer on patrol during peak traffic times to detect motor vehicle operators violating the speed laws. These grants paid for the overtime accrued during the enforcement details. We also received two grants from New Hampshire Fish and Game. These grants allowed the officers to patrol the trails and paths, monitoring the off-road vehicles traveling in the town. Don Little, the owner of Keene Motor Sports and a Rindge resident, has donated a 4-wheeler to the department for use during patrols like these. I would like to thank Mr. Little for his assistance with this contribution to the community.

Rindge Police has also participated in PAACC details in order to control underage purchase and use of alcohol along with decreasing the incidents of driving under the influence of alcohol or drugs. The Cheshire County Sheriff's Department instituted this grant. As always, we will continue to seek out alternative funding programs to offset the impact of our budgetary needs in order to provide the best service to our community.

Operations

We have seen a significant increase in calls for service and criminal offenses in the Town of Rindge again this year. In 2005, the police department handled 938 offenses, while filing 572 criminal investigation reports. The proper reporting of crime is absolutely essential to an investigation and having the ability to properly investigate these crimes is essential to any police organization. The police department was inundated with investigations this past year, ranging from minor property crime to serious felony cases. There were 398 arrests made during 2005 and these arrests ranged from motor vehicle violations to major criminal arrests. General calls for service amounted to 21,621. The attached graph will show the general increase of calls for service over the past five years.

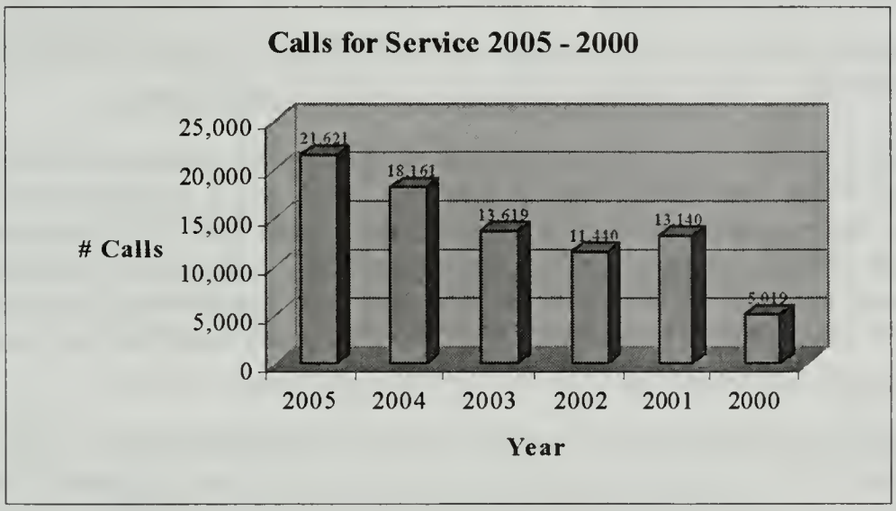

During 2005, Rindge Officers conducted over 19,946 business and residential checks. In light of the increased calls for service, the Police Department also tries very hard to be proactive to reduce accidents and crime by having an aggressive motor vehicle patrol program. This year we will continue applying for grants and to partner with other communities and use equipment they have available to reduce speeding within the community.

In 2005, the department handled the following motor vehicle related incidents:

- 17 DWI Arrests
- 112 Reportable accidents
- Issued 2,119 warnings
- Issued 570 summonses

With the limited resources within our department, it is not physically possible to have the roads in town patrolled as much as residents would prefer – especially with speeding issues. With the residential and commercial growth that is happening within the Town of Rindge, it will be even more difficult to have an officer staged on streets to watch for traffic violations. The officers must be available to respond to all types of calls. This coming year we will again make an effort to have directed patrols cover many roads throughout town.
Our Animal Control Officer handled over 647 animal complaints throughout the year. We have developed a new forfeiture process regarding animal situations and will proactively address the chronic and repeat animal issues to

Report of the Police Department cont'd

ensure a reasonable balance between animal ownership and quality of rural life. Thanks Larry for doing such a good job.

Department Goals

Several of the Rindge Police Department goals are long term and on-going in nature. To achieve the goals of quality, professional and ethical service, the department must continue to remind itself that it exists to service the entire community. We have strived to ensure that our officers receive quality and up-to date training and provide them with the necessary tools to get the job done. While we have achieved many of our objective during the past years, we are committed to these short term and long-term goals:

- To continue to effectively address quality-of-life issues that requires police intervention in the community. Our position and philosophy of community-based policing will help us involve the community in problem solving and address these issues as they surface.

- Career Development of our officers to ensure they grow as professionals, which also includes retaining these good officers. This will be accomplished through training, skill assessment and interest identification.

- We will continue to maintain a collaborative relationship with Franklin Pierce College, the School District, as well as other federal, state and local agencies.

- We will continue to address the Capital Improvement Plan for the department, primarily addressing the future prospect of an improved Public Safety Building for the Police and Fire Departments.

I would now like to thank the members of the Rindge Police Department over this past year. Frank Morrill, David Blake, Aaron Thompson, Dan Anair, Andy Wood, Nick Weeks, Joseph Hazelrigg, John Vargas, Rachel Derosier, Richard Comerford, Larry Harris, Evelyn Wilkie, Martha Jacques and Terry Stephens. As each year comes and goes, the members of the police department continue to adapt to what is required of us. At times it is frustrating and other times it is very exciting but the one area that we hope remains consistent is the relationships within the department and more importantly within the community. Thank you all for being patient and supporting the community.

On behalf of all the members of the Rindge Police Department, we want to thank the community for their support throughout the past. We must remember that it is up to all of us to be involved in the safety of this community. We encourage all of our community members to become involved, report suspicious activity, drive responsibly and be proactive with your own house and family safety issues.

Together, we will move forward to ensure that Rindge remains safe and a community we all can be proud of.

On behalf of my staff,
I respectfully submit this annual report.

Michael J. Sielicki
Police Chief

Bicycle Parade at Wal-mart

Report of the Fire Department

The Rindge Fire Department has responded to 349 emergency and non-emergency calls for assistance. The Rindge Rescue has responded to 320 emergency and non-emergency medical calls. The Rindge Fire Department operates with 3 full-time employees. Two of the full-time positions are shared with the Building Department, which is a benefit to the town for many reasons such as financial savings, continuity of building/fire and life safety codes, and the ability for multi-tasking between departments. The Fire Department also operates with 20 call members and 4 temporary college members in the evening and weekend hours, with daytime employees helping with duty crews.

The Fire Department will continue its focus on building its call membership during 2006. This is a very important task for many reasons, which include firefighter and public safety and helping with the town's tax rate. Without these dedicated individuals we would have to hire full-time employees to preserve the safety and respond to emergency calls. These members are paid by the call instead of manning the station. All members carry pagers that are activated by Keene Mutual Aid Dispatch when there is a call for emergency assistance. This allows the members to carry out their normal daily activities and respond as needed. The department is set up with four rotating duty crews. These crews handle the lower priority EMS and fire calls. Each crew is on stand-by one night per week and one weekend per year. In the event of a high priority call, all available members respond. Many new people who move to rural areas do not know that we don't have a full-time fire department and we rely on the citizens to work as a community. If you are interested in making a difference, please contact the Fire Department for more details.

The Rindge Fire Department has accomplished many goals and tasks in 2005. The department replaced, updated and purchased new rescue and training equipment, funded through an approved FEMA Grant. In the upcoming year, the department will continue to apply for grants and improve its efficiency and quality of service. We will also continue to do the following:

- Provide quality, professional and efficient service
- Increase public relations
- Provide Fire Prevention and Education Programs
- Provide community CPR and First Aid Programs
- Provide free Home Fire Safety Programs
- Develop training programs that will help the members be prepared for almost any emergency situation
- Develop preplans for every street and road in the town, along with water supply plans
- Increase the available dry hydrants within the town
- Develop and implement a computerized Preventive Maintenance Program for equipment and apparatus
- Increase the members of the Rindge Fire Department

The Rindge Fire Department has monitored the new operations of the Jaffrey-Rindge Memorial Ambulance Service through 2005 and has noticed a big improvement in their ability to provide services to the Town of Rindge. We will continue to monitor their progress to ensure continuity of service in 2006.

The members of the department are a proud group of individuals who are dedicated in their mission of preserving the safety of the citizens and providing services or assistance whenever called upon, day or night. I would like to thank all members of the Rindge Fire Department for their service. I would like to also thank all the other departments for their support and help.

Mission Statement

To protect the citizens of the Town of Rindge from emergencies and disasters through aggressive fire suppression, emergency medical response, hazardous materials emergency management, fire prevention and public education, and pre-emergency planning.

Report of the Fire Department cont'd

US RT 202 Live Training Burn

Florence Avenue Live Training Burn

Fire Prevention and Education

The Rindge Fire Department continues its Fire Prevention and Education Programs in the schools and other public and private events. The Rindge Fire Department continues to offer Fire Safety Programs, Fire Extinguisher and Prevention Programs, and CPR and First Aid to local businesses for their employees. The Rindge Fire Department also offers free Home Fire Safety Inspections to the residents of Rindge and continues to perform mandated inspections to businesses and multi-family dwellings located in town. The Rindge Fire Department maintains an open-door policy for the citizens to visit the station during business hours to check out the equipment and apparatus the town owns. This is also a great time to see what is available and the importance of different equipment used in the fire service. Fire prevention materials are also available at the fire station.

The Rindge Fire Department is in the process of scheduling CPR, AED and First Aid classes which will be offered to the general public in 2006. There will be two classes in the Spring and two classes in the Fall.

As a part of the Rindge Fire Department's *free* Home Fire Safety Inspection program, we still have *free* smoke detectors available to any homeowner. Contact the Fire Chief's Office at 899-5181 ext. 110 for more information.

Apparatus Brief

The Rindge Fire Department has purchased Preventative Maintenance Program Software from Ashcom Technologies to track all preventative maintenance scheduling, maintenance and repairs to the apparatus, fire tools and equipment, and the building. In the past, we kept paper copies of all maintenance and repairs records. With this program we can effectively track the maintenance as well as the associated costs. The software also tracks all fire department inventories. This program will be an asset to the Town of Rindge for all fire department equipment.

Apparatus & Equipment

The Rindge Fire Department has an on-going vehicle maintenance program in an effort to keep all emergency apparatus in a state of constant readiness. This program includes three phases: 1)in-house bi-weekly vehicle checks; 2)in-house fluid, filter, and lubrication, as well as, pump and ladder maintenance; and 3) major repairs performed by outside contractors. The cost of preventative maintenance is far less than the purchase of new apparatus. In our long-term planning, we have scheduled vehicle replacements based on the National Fire Protection Association's recommendations of a 20-year lifespan on fire apparatus. With current apparatus and future growth, this 20-year cycle will keep the Rindge Fire Department a modern and progressive organization.

In an effort to keep all equipment in a state of readiness, the Rindge Fire Department maintains and tests all department equipment throughout the year. Generators, portable pumps, chain saws, vent fans, and automatic defibrillators are tested bi-weekly. Ground ladders are cleaned and tested by an independent test company on an annual basis. All Self Contained Breathing Apparatus are cleaned and tested weekly and serviced by the manufacturer annually. The Rindge Fire Department has recovered $2,733.84 in restitution for 2005.

Report of the Fire Department cont'd

Full Time Members			
26C1	Rickard Donovan	Chief	Firefighter II / EMT-B
26K1	Ken Whicker	Fire Prevention	Firefighter II / EMT-I
26C7	Deb Douglas	Lieutenant - EMS Co. 3	EMT-B
Call Members			
26C2	David Pugh	Deputy Chief - Fire	Firefighter II / EMT-B
Company 1			
26C6	Julie Labonte	Lieutenant	Firefighter II / EMT-B
26101	Dale Smith	Member	Firefighter II / EMT-B
26102	Ed Hoard	Member	Firefighter I
26104	Stephen Brown	College Member	Firefighter / EMT-B
26105	Chris Hill	Member	Firefighter / EMT-B
26106	Ashley French	Member	Firefighter
26110	Sheila Nagle	Member	Firefighter
Company 2			
26C5	Tim Labonte	Lieutenant	Firefighter II
26201	Rob Jackson	Member	Firefighter I / EMT-B
26202	Scott Ellis	Member	Driver / Operator / FF
26203	Tom Horne	Member	Firefighter I /EMT-B
26204	Matt Mire	Member	Driver / Operator / FF
26205	Trent Spiner	College Member	Firefighter
26206	Chris Lundquist	College Member	Firefighter
26207	Jon Galed	College Member	Firefighter I
26209	Don Huntington	Member	Firefighter
26210	Justin Nagle	Member	Firefighter
Company 3			
26301	Dale Norby	Member	EMT- I
26302	Carla Pyhala	Member	EMT - B
26303	Casey Burrage	Member	EMT – I
26304	Chris Smith	Member	EMT-B
26305	Michelle Szalanski	Member	EMT – Candidate
26306	Sarah Welch	Member	EMT – Candidate

Report of the Fire Department cont'd

Personnel

1 Full-Time Fire Chief, 1 Full-Time Firefighter/ EMT, 1 Full-Time Office Administrator, 6 Call-Firefighter/EMTs, 6 Call EMTs, 8 Call Firefighters and 4 Franklin Pierce College Temporary Call Firefighters currently staff the Rindge Fire Department. Additionally, Mutual Aid provides other personnel and equipment from surrounding communities.



The Rindge Fire Department maintains minimum training levels for all emergency responders in accordance with the National Fire Protection Association's recommendations. All members are required to participate in mandatory training, infectious disease training and monitoring, and mandatory random drug testing.

Respectfully Submitted,

Rickard Donovan
Director of Public & Life Safety

Rindge Fire Department Members and Families

Report of the Fire Department cont'd

2005 Call Summary

1st Alarms		Mutual Aid	
Electrical Fire	3	Mutual Aid Fire	15
Structure Fire	3	Mutual Aid Brush	0
Possible Structure	2	Mutual Aid Cover	6
Appliance Fire	0	Mutual Aid Accident	2
Juvenile Related	0	Mutual Aid Rescue	1

AFA / Still Alarms			
Automatic Fire Alarm	35	Vehicle Fire	2
Chimney Fires	2	Illegal Brush Fires	17
Tire Fires	5	Permitted Burns	4
CO Alarms	6	Wildland Fires	3
FPC AFA	118	Odor Investigation	1
FPC Still (Fires)	14	Good Intent	3
Service Calls	4	Odor Investigation	3
Tree and Wires	16	Misc.	0
Transformer Fire	1	Oil Burner Related	2
Calls To Units	15		

HAZMAT		Rescue	
Gas Spill	3	EMS	245
LP Gas	2	MV Accident - Rescue	56
Fuel Oil	1	MV Accident – Fire	56
Diesel Fuel	1	Search and Rescue	5
Misc. (Paint)	3	Public Assist	14

Fire Calls Total	**349**
EMS Calls Total	**320**
Total Calls	**669**

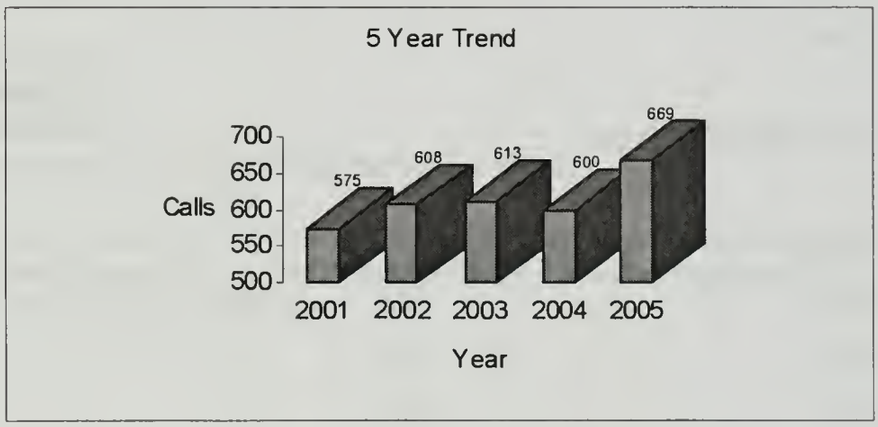

Report of the Forest Fire Warden and State Forest Ranger

Your local Forest Fire Warden (Rickard Donovan), Rindge Fire Department and the State of New Hampshire Division of Forest and Lands work collaboratively to reduce the risk and frequency of wildland fires in NH. To help us assist you, please contact your local Forest Fire Warden or Fire Department at 899-3324 to determine if a permit is required before doing ANY outside burning. A fire permits is required for all outside burning unless the ground where the burning is to be done (and surrounding areas) is completely covered with snow. The New Hampshire Department of Environmental Services also prohibits the open burning of household waste. Citizens are encouraged to contact the local fire department or DES at 1-800-498-6868 or *www.des.state.nh.us* for more information. Safe open burning requires diligence and responsibility. Help us to protect New Hampshire's forest resources. For more information contact the Division of Forests & Lands (603) 271-2217, or online at *www.nhdfl.org*.

Fire activity was high during the first several weeks of the 2005 fire season, with red-flag conditions issued by the National Weather Service and extreme fire danger in the southern and central portions of the state. This period of increased initial attack activity prompted a 5-day ban on open burning, the first such ban in several years. Despite the dry conditions, the state's largest Wildland fire was contained at 29 acres. Our statewide system of fire lookout towers is credited with keeping the fires small and saving several structures this season due to their quick and accurate spotting capabilities. Fires in the wildland urban interface damaged 10 structures, a constant reminder that forest fires burn more than just trees. Homeowners should take measures to prevent a Wildland fire from spreading to their home. Precautions include keeping your roof and gutters clear of leaves and pine needles, and maintaining adequate green space around your home free of flammable materials. Additional information and homeowner recommendations are available at *www.firewise.org*. Please help Smokey Bear, your local fire department, and the state's Forest Rangers by being fire wise and fire safe!

Fire Statistics

(All fires reported as of November 4, 2005)

TOTALS BY COUNTY

	Fires	Acres
Hillsborough	115	15
Rockingham	40	23
Merrimack	80	25
Belknap	53	13
Cheshire	29	10
Strafford	21	31
Carroll	79	5
Grafton	49	10
Sullivan	4	1
Coos	41	8

CAUSES OF FIRES REPORTED

	Fires
Debris Burning	284
Miscellaneous	111
Smoking	40
Children	29
Campfire	34
Arson/Suspicious	2
Equipment Use	7
Lightning	5
Railroad	1

Miscellaneous includes power lines, fireworks, structures, OHRV, and unknown

TOTALS BY YEAR

	Fires	Acres
2005	513	174
2004	482	147
2003	374	100
2002	540	187

Report of the Building Department

The Rindge Building Department had a busy year in 2005, with approximately 824 inspections. One of the many goals for 2005 was to adopt the current International residential one and two family dwelling building code. We also continued to update the inspection process to ensure that all applicable codes are met and all contractors performing the work are properly licensed in the State of New Hampshire. We will continue to look at ways to clarify the process for obtaining the necessary permits and documentation for commercial and residential building, occupancy and operation permits. This information will hopefully help the permit process go smoothly. In 2006, I continue to look forward to working with all homeowners and contractors performing work in the Town of Rindge.

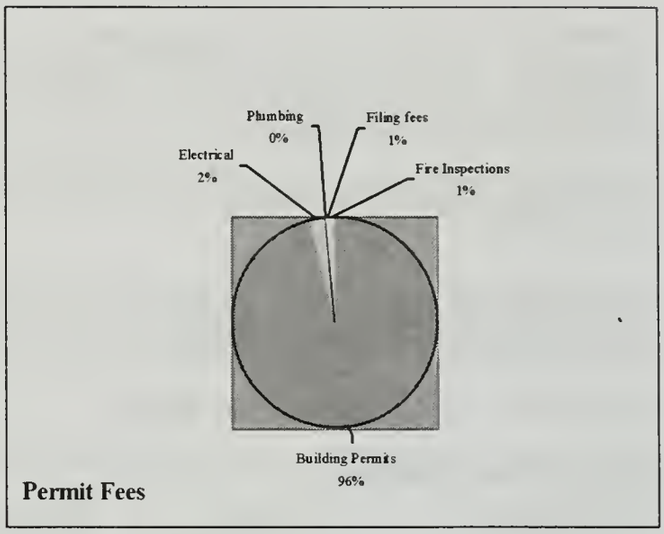

The Town of Rindge Building Department issued thirty-eight (38) Residential Single Family Dwelling Permits; two (2) Townhouse Condo Units (5 units each); eighty five (85) Residential Accessory Permits; two (2) Swimming Pool Permits; eight (8) Commercial Accessory Permits; five (5) Demolition Permits; fifty-three (53) Electrical Permits; seven (7) Plumbing Permits; sixteen (16) Fire Safety Permits; fifty-one (51) Occupancy Permits; and one (1) Conditional Use Permit. All of these permits generated revenue to the Town of Rindge totaling $57,352.30 (Building—$54,077.80, Electrical—$1710.00, Plumbing—$200.00, Fire Safety—$555.00, Filing Fees—$700.00, Fire Reports – $109.50).

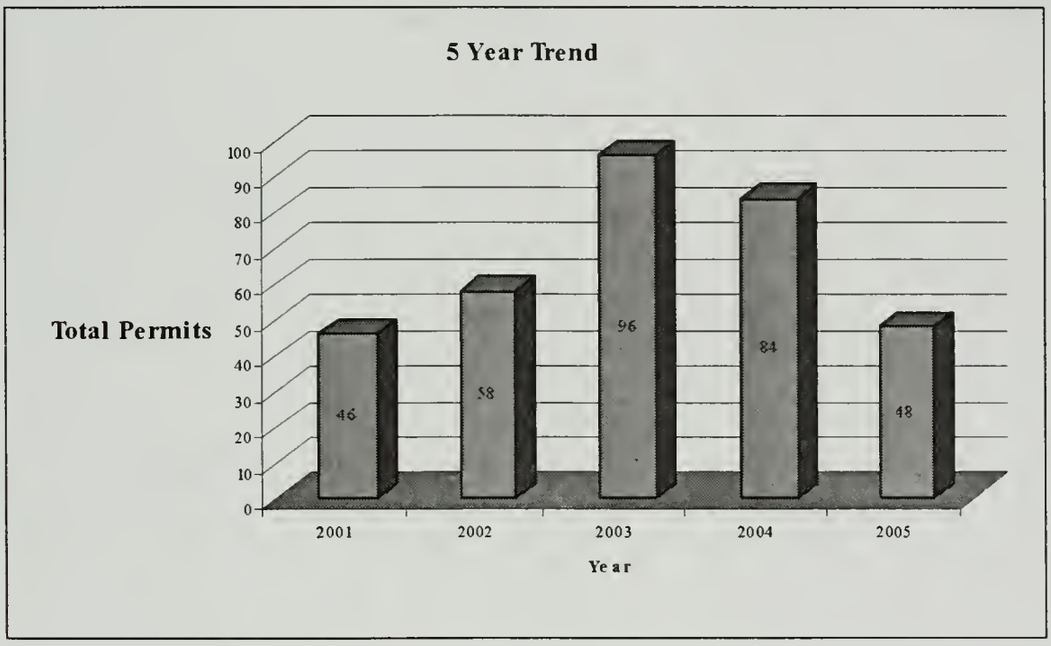

Note:
2003 Totals reflect 2 Townhouses with 6 units in each
2004 Totals reflect 2 Townhouses with 8 units in each
2005 Totals reflect 2 Townhouses with 5 units in each
Nine (9) building permits were issued in 2005 under the Growth Management Ordinance.

Permits are required for all construction within the Town of Rindge including sheds, outbuildings, decks, pools and sundecks, etc. A permit is also required for Demolition of a structure. Permit applications and information may be obtained from the Building Office located at the Rindge Town Offices.

Report of the Building Department

Impact Fee Ordinance Summary

Impact fees assessed for single-family dwellings totaled $51,534.00. Of that, $17,178.00 was collected on issuance of the Certificate of Occupancy.

Impact fees assessed for Townhouse Units totaled $35960.00. No Certificate of Occupancies were issued for these during 2005.

Impact fees are used to offset the cost for construction of community facilities such as the schools, recreation facilities, and the public safety building.

A summary of the breakdown is as follows:

Single-Family Dwellings

Total assessed	School	Recreation	Public Safety
$51,534.00	$37,001.41	$7,627.03	$6,905.56

Townhouse Units

Total assessed	School	Recreation	Public Safety
$35,960.00	$24,596.64	$5,861.48	$5,465.92

All Permits

Total assessed	School	Recreation	Public Safety
$87,494.00	$61,598.05	$13,488.51	$12,371.48

Report of the Emergency Management Director

As Emergency Management Director, I have been busy attending meetings and training seminars for public preparedness in emergency situations. In 2006 I will continue to attend training seminars geared to planning and mitigating emergency incidents involving WMD (Weapons of Mass Destruction), Biological Events, Natural Disasters and other related emergencies. In 2005 the Rindge Memorial School, Rindge Fire Department, Rindge Police Department, Rindge DPW and Laidlaw Bus Company exercised an MCI Drill (Mass Casualty Incident) successfully. We will be addressing some minor issues that were experienced during the drill. We will be conducting another drill in 2006, along with some tabletop exercises.

We will also continue to update our Emergency Response Plan and prepare plans targeting Biological and WMD events, as required by Homeland Security. A lot of work will be going into planning in 2006 to improve our preparedness.

In the case of a power outage, natural disaster, or other event where shelter may be required, please contact the Fire Department for assistance, at 899-3324.

Respectfully Submitted,

Rickard J Donovan
Director of Public and Life Safety

Report of the VFW Memorial Ambulance

	Jan	Feb	Mar	Apr	May	Jun	Jul	Aug	Sept	Oct	Nov	Dec	Total
FPC	2	6	3	4	3	0	2	2	4	9	3	7	45
Rindge	25	26	21	20	20	22	28	19	20	25	17	21	264
Jaffrey	56	42	40	41	46	37	41	49	52	39	45	54	542
Mutual Aid	1	5	4	2	0	2	3	4	3	1	3	2	30
Abdominal pain	2	2	0	5	1	1	3	0	5	2	0	1	22
Allergic reaction	1	1	0	1	1	0	0	3	1	1	0	2	11
Assault	0	0	0	0	1	0	0	0	1	0	0	0	2
Behavioral	2	1	1	1	2	1	4	3	3	2	0	1	21
Breathing diff.	8	12	5	10	8	8	4	7	9	10	8	5	94
Cardiac arrest	0	1	2	0	10	1	1	2	0	1	3	2	23
Chest pain	10	2	10	3	7	5	9	12	7	7	3	10	85
CVA	2	0	2	0	0	0	1	1	1	1	0	1	9
Details	1	1	1	0	3	1	0	3	1	1	1	0	13
Diabetic Emerg.	0	0	0	1	2	2	1	0	2	0	4	0	12
Emerg. Trans.	0	0	0	0	0	0	0	0	0	0	0	0	0
FALSE	0	1	0	0	0	0	1	1	0	0	0	0	3
First Response	0	4	3	2	0	1	0	0	0	0	0	0	10
Heat/cold	0	0	0	0	0	0	1	0	0	0	1	0	2
Hemorrhage	0	0	0	0	2	0	1	0	2	0	2	1	8
Injury/pain	6	3	5	11	4	6	7	10	6	10	4	7	79
MVA	12	12	5	1	8	8	8	7	7	3	9	15	95
No trans.	30	24	20	15	27	20	18	26	24	0	0	24	228
Non-emerg. Trans	0	0	0	0	0	0	0	0	0	0	0	0	0
Ob/gyn	0	0	0	1	1	0	0	1	0	0	0	0	3
Overdose	0	4	1	1	1	1	1	0	2	6	2	3	22
Public assist	2	1	0	2	6	1	2	0	0	1	1	1	17
Req. Mutual Aid	1	5	5	5	4	2	0	1	3	0	1	0	27
Seizures	6	3	3	2	3	5	1	2	5	3	2	7	42
Sick/other	19	15	14	10	10	7	15	16	13	14	14	16	163
Standby	5	3	2	3	1	2	1	1	1	1	2	2	24
Trauma	12	9	10	8	5	8	14	6	10	9	12	9	112
Untimely Death	1	0	0	0	0	0	0	1	1	2	0	0	5
Total 2005 calls	84	79	68	67	69	61	74	74	79	74	68	84	881
Total 2004 calls	70	59	61	42	57	51	73	68	68	61	62	87	759
Total 2005 hours	353	300	276	272	276	231	305	297	332	340	314	403	3699
Total 2004 hours	268	227	201	178	289	184	407	304	287	256	255	327	3183

Total # hours for ambulance calls = 3,699
Estimated # of hours for training/cont. ed. = 625
Total hours for 2005 = 4,324
Total amount to maintain ambulance service = $ 222,508

Report Of The Code Enforcement Officer

The Rindge Code Enforcement Officer is appointed by the Rindge Board of Selectmen to enforce the Town's ordinances and state laws in some cases. I represent the Town before the Rindge Board of Adjustment on a regular basis, dealing with appeals from administrative decisions, waivers of dimensional requirements, and applications for variances from and special exceptions to our ordinances. I have also represented the Town of Rindge in cases before the Board of Tax and Land Appeals, Small Claims Court, and District Court in Jaffrey.

At any point in time, my responsibilities include monitoring 25 to 30 situations that need active effort or simple follow-up. These cases include enforcement of setback requirements from neighboring properties or from our roadway right-of-ways, advertising signs, tree cutting violations, and Wetlands enforcement issues. In most cases those who may violate our various ordinances do so inadvertently and are eager to correct the situation once the elements of our ordinances are pointed out to them. In a few situations more active efforts may be required.

Most of the time town citizens and visitors conduct themselves in a manner that does not call into consideration Town ordinances. When someone's actions appear to violate a Town ordinance, I hope you will feel comfortable in calling your concerns to my attention, and I can explain the ordinance in question to you and, if need be, to the offending individual so any violation can be cured easily. I believe the name of someone reporting a possible violation is irrelevant to the enforcement of the ordinance.

Respectfully submitted,

David E. DuVernay,
Rindge Code Enforcement Officer

Report of the Recreation Department

Mission Statement

The mission of the Rindge Recreation Department is to offer a variety of high caliber programs for all ages to meet the needs of the Rindge Community; and to provide and develop safe, quality recreational facilities that will serve the community now and for future generations.

Year in Review

One of the department's major challenges continues to be getting our information out to as many residents as possible. Though our quest for creative marketing strategies continues; with so many people connected to the Internet, our website remains the most effective tool we have to provide the community with up-to-date and accurate information, and we encourage you to visit us at *www.town.rindge.nh.us*. As our database grows, and with more and more families accessing e-mail, we will continue to focus on this form of contact in order to effectively provide immediate information and direct communication to the public for questions, issues and concerns. We will maintain the use of our local media to post activities and events as we have in the past. We understand that there is more work to be done in this area and that there is no perfect solution but will continue to be committed to improving our dissemination of information to you. We will also carry on with the distribution of flyers and bulletins through the local school system, however, with increased costs of doing so, we ask residents to help in the process by picking up registration forms at the recreation office or print downloadable forms from our web-site; *www.town.rindge.nh.us(*click on "municipal departments" then click 'recreation department" for information).

Clearly stated in our Mission Statement is our goal to "continually provide a variety of quality programs and events for all ages". During the past year we began the process of assessing and evaluating each and every activity to see if changes were needed in order to enhance the quality of the event or discontinue a program if needed. With the purchase of the Peak Performance "Sportsman" software package we updated our technology, allowing us to network the department which helps us to administrate all aspects of our program more effectively. During 2005 there were increases in the participation levels of many of our activities and town events. Youth programs such as the Summer Day Camp Program had maximum attendance and the numbers were very good for our first preschool day camp. Youth sports saw an increase in participation in soccer, T-ball, Instructional baseball and Hershey Track programs. Pre-school music and adult Extreme Fitness classes were big hits and will be continued in 2006. Town events were also well attended with yet another very popular Family Festival in July, a successful 5K in August and one of the largest turnouts for the Christmas Tree Lighting, Breakfast with Santa, Craft Fair and Senior Holiday Dinner in December.

The Town of Rindge continues to grow and so do the demands for services on the Recreation Department. We welcome this growth but feel that our current situation keeps us from providing appropriate opportunities for all ages. The need to offer diverse programming for Senior Citizens, Adults and Teens are limited to the availability of appropriate space. Under the recommendation of the Recreation Committee, and with the urging of residents, we have begun the process of putting together a Senior Citizens Advisory Group to assist us in providing recreational and leisure activities for the town's senior citizen population.

We have also taken on a new initiative that will help us provide a better quality of service to the participants of our youth sports activities by training volunteers through the CoachSmart NH Program. Developed by the State of New Hampshire's Recreation & Parks Association, in collaboration with the University of New Hampshire, we will be offering a youth sports education program, free to all volunteers to help in the understanding of the importance of having a sound philosophy, action plan and solid communication skills.

Many Thanks

I would like to thank the Selectmen and Personnel Committee for their support in the reclassification of the Program Assistant position to Assistant Recreation Director and with the promotion of Peggi Brogan. This move allows for greater department flexibility with clearly defined administrative responsibilities. Looking back over the

year, and recognizing the many people who volunteered their time and efforts in support of our programs and events, it is with great sincerity that we say, "We couldn't have done it without you!" There are so many organizations, clubs, groups, businesses, families and individuals who have continually stepped up and given their time, effort and monetary support on behalf of the town's Recreation Department. Special gratitude goes out to the dedicated personnel who volunteer their time serving on the Recreation Committee, Lynn Derr, Nancy O'Loughlin, Jean Kundert, John Ciarcia, David Drouin Tony D'Ambrosio and our newest committee member, Brenda Griffin. With any successful program there are those who work behind the scenes before, during and after activities/ events helping to ensure the safety and success of the event. Thank you to the Public Works Department, Fire Department, Police Department and Town Office Personnel for your continued assistance.

Respectfully Submitted,

Robert Clark
Recreation Director

Public Facilities

Facility	Primary Use	Acres	Facility	Primary Use	Acres
Wellington Park	Pavilion/Picnic Area Basketball Court Field Sports Playground 2 Tennis Courts Horseshoe Court Volleyball Area Tetherball Pole	28	**Grassy Pond**	Boating Water Sports Fishing	131
			Poole Pond	Water Sports Fishing	133
			Contoocook	Water Sports Fishing	420
			Rindge Center	Special Events	1
Town Forest	Natural Forest Area Snow-mobiling Cross-country skiing	24	**West Common**	Special Events Playground	1
			Meeting House	Special Events	
Annett Forest	Natural Forest Area Fishing / Hunting Picnic Area Cross-country skiing Rest Area	1,155	**RMS**	Special Events Playground Field Sports	3
			Tetreault Property	Hiking / Walking	37
			Cromwell Drive	4 Tennis Courts	61.6

Good food and good company were enjoyed at the Senior Holiday Dinner

The Keene Cheshiremen provided the Holiday Cheer

The Senior Holiday Dinner is sponsored by the Chamber of Commerce and its members

Rob Clark & Peggi Brogan, Head Elves

Program Enrollment

Program	Ages	2002	2003	2004	2005
Youth Soccer	K thru 8th Gr.	157	164	140	170
Youth Basketball	K thru 8 th Gr.	189	167	140	121
Traveling Basketball	5th thru 9th Gr.	57	50	45	38
Youth Floor Hockey	K thru 8th Gr.	-	-	16	30
T-Ball	5 & 6 yr. olds	35	45	50	52
Instructional Baseball	7 & 8 yr. olds	49	46	48	54
Bambino Softball	9 thru 12 yr. olds	48	46	37	42
J/R Babe Ruth Softball	13 thru 16 yr.olds	-	-	-	24
Hershey's Track & Field	7 – 14 yrs. old	-	12	13	21
Ski Club Crotched Mnt.	3rd thru 5th Gr.	-	36	32	35
Ski Club Pat's Peak	3rd thru 12th Gr.	43	48	22	14
RRD Summer Day Camp	6 thru 11 yr. olds	350	271	300	385
RRD Pre-School Camp	3 thru 5 yrs. Old	-	-	-	40
RRD SOAR Camp	6th thru 8th Gr.	-	-	29	21
Extreme Fitness	18 and over	-	-	-	30
Adult Softball League	Over 30	-	40	45	38
Adult Basketball:	18 and over	-	25	35	40
Adult Flag Football	18 and over	-	-	48	36
5K Classic Road Race	Open	116	113	119	108
Monadnock Mountain Run	Open	-	-	24	36
Pre-School & Toddler Music	3 thru 5 yrs. Old	-	-	-	35

** This is a list of the many on-going programs, but does not indicate the many trips, activities or town wide events that are run by the department throughout the year.

Report Of The Ingalls Memorial Library

This year was interesting. We have started charging out-of-town patrons $30.00 to join our library and receive services. Also we have updated our patron list. There were many people that had moved or just aren't using the library anymore so their names have been dropped form our lists. Don't worry if you want to use us and were deleted. It is a simple procedure to re-enter your information.

We have purchased more DVD's this year instead of videos, as this seems to be the direction that technology is taking us. We will continue to have videocassettes, but our room is limited, and as they need replacing we will be replacing them with DVD's.

Mrs. Connor will be continuing with storytimes on Mondays and Thursdays, the summer reading program which starts in June, reading club and the Home Schooling Program. All of these programs are proving to be very popular and are quite well attended.

We welcome Judy Jacobetz back to our staff at the Circulation Desk.

Our wonderful volunteers have done it again. They have given us 1,236 hours of service this year. We would like to thank adult volunteers: Sarah Aho, Wendy Barstow, Rose Dark, Alice French, Miriam Hannu, Betsy Harper, Kristen Haskell, Flossie Hastings, Eva Hornak, Kathy Isakson, Pat Jordan, Priscilla Leslie, Alice Nagahiro, Jim Qualey, Amber Seppala, Kathy Seppala, Susan Valcourt, Karen Van Houten, Barbara Walsh and student volunteers: Katrina Barstow, Nathan Connor, Melinda Donahue, Danielle Drouin, Elissa Hannu, Melissa Launders, Emily Seppala, Lila Seppala and Benjamin Wiley for their dedication to the Ingalls Memorial Library.

The Friends of the Library have also done a great job for us, again this year. The on-going book sale has helped the Friends purchase the New England Aquarium pass from November through June of 2006. We have also acquired some new chairs in our Reference Section to match the table and make that room look very nice. Plus a new couch, located on the upper level, and chair in the Children's Room have been donated to make us a more comfortable place to visit.

Our library is open 31 hours per week.

Number of Registered Borrowers:	2231
Number of Materials Owned:	37,641
Internet Use:	668 patrons
Adult Materials Checked Out in 2004:	18,059
Children's Materials Checked Out in 2004:	19,325
Total # of Checked Out Materials in 2004:	37,384

New Acquisitions:	Adult Books	1365
	Children's Books	746
	Other (videos, etc)	287
	Other (videos, etc)	81

Respectfully Submitted,

Diane Gardenour
Library Director

Library Personnel
Diane Gardenour, Director
Georgianna M.L. Connor, Children's Librarian
Judith Jacobetz, Librarian Assistant
Debra Qualey, Librarian Assistant
Marsha Washburn (resigned), Librarian Assistant
Raymond Hoyt, Custodian

Report of the Conservation Commission

The Rindge Conservation Commission (CC) strives to monitor and preserve the natural resources of Rindge. Its members work closely with the Public, Selectmen, Planning Board, Board of Adjustment and the N. H. Department of Environmental Services to give advice and make recommendations in an effort to protect environmentally sensitive areas during this period of sustained growth.

Activity Highlights

Wetland permit application reviews
Environmental violation investigations and reports
Pursuit of conservation land acquisition and related funding efforts
Conservation land and easement holdings management
Natural Resource Inventory development
Promotion of environmental education

This year we have been busier than ever: holding 20 formal meetings, conducting reviews of 25 sites (several involving multiple visits), attending many workshops, and sponsoring two public presentations.

The first presentation was of the final Converse Meadow Ecological Study Report. Those who came out for this program learned of the wide variety and complexity of habitat areas that must be considered for proper management. This management plan, while taking longer than expected to compile, will be presented this spring for public review and comment before being finalized. Following that, we will pursue the establishment of a Conservation Easement with the Monadnock Conservancy, in accordance with last year's Warrant approval for such action. Arrangements have been made for a kiosk to be placed near the property entrance on Converseville Road, which will allow posting of Use Guidelines, a Trail Map, Donor recognition and other informational items. Also, the RAMS have constructed a footbridge across the Millers River to facilitate access and they have indicted a desire to continue and expand their maintenance support of Converse Meadow. The material costs for the bridge were covered by an additional private donation. Roadside directional signs are also in the works, so with appropriate protections in place, we can look forward to much greater public utilization of this natural treasure in years to come.

The second presentation was co-sponsored with the Planning Board and consisted of an Update of NH Fish & Game's ongoing Wildlife Habitat Inventory and Assessments Program, together with a preliminary report of the Rindge Bio-Diversity Study, being conducted by Bluepoint Ecological, which will be finished this coming summer. The State's program, conducted on a larger scale with much less detail and accuracy, nevertheless offers a valuable regional context and starting point for our local study. There has been very favorable response from the State toward our local efforts and it has been presented and well received at the annual meeting of the New Hampshire Association of Conservation Commissions as well. Following aerial photographic analysis and parcel map overlays, owner permissions were sought for ground studies. Large parcels held by thirty-four landowners, totaling well over 5000 acres were subsequently examined on the ground. The ultimate goal of the bio-inventory project is to identify areas worthy of future protection efforts and by extension, also pointing to areas more suitable for handling development. Beyond just identifying the habitat types and resident species that exist in Rindge, which is one of the RSA mandates for a Conservation Commission, we will have substantial data to share with the Planning Board for establishing an Open Space Chapter of the Master Plan.

We have previously supported protection efforts for Hampshire Country School lands and we are following their active campaign underway to place 1400 acres into a Northeast Wilderness Trust. While only 200 of those acres are in Rindge (the bulk being in New Ipswich), our Bio-Diversity Study emphasizes the value of unfragmented land and has documented several significant habitat features in and around that area of town, so it is clearly a fortuitous development, which we will continue to support.

Toward the end of the year, we were approached by Charles Rosenbusch, a Boy Scout in Troop 308, looking for an Eagle Project. We suggested, and it has since been approved, that a cleanup of Tetreault Park would be appropriate and welcomed. He has made plans for his Troop to clear trash, remove collapsed sheds, clear and mark trails with

Report of the Conservation Commission cont'd

signage and build benches. We encourage his and Troop 308's efforts and foresee this as a start of significant involvement with Scouting of all sorts, boys and girls alike. As with Converse Meadow, we will be developing a formal management plan for this property and the adjacent Town Forest as well, prior to permanent protection via conservation easement. Although we will no doubt solicit some environmental study of these properties, which will take some time, the models we have developed thus far, should help to expedite the process. In the meantime, such public involvement and assistance as we have seen, is most welcome.

As may be seen, we continue to prioritize areas in need of protection and try to facilitate appropriate action. Property owners who are interested in putting their land under conservation easements or might consider donating it for conservation purposes, possibly in conjunction with estate planning, should contact the CC to discuss the variety of appropriate strategies and options available.

As the year ended, we were offered the donation of 7 acres of land adjacent to our Contoocook Lake Conservation Area, mostly wet, lying between Rt. 202 and the Rail Trail. Its best use, lacking other access, is as an expansion of the existing conservation holding. Though the transfer has not yet been finalized, we anticipate that it shall be shortly and are most appreciative.

The CC meets on the 4th Thursday of each month at 7 PM at the Town Office Building. We anticipate a fairly heavy workload again this year and consequently expect a second monthly meeting to be a common occurrence. Scheduling will be reexamined to better coordinate our recommendations to the ZBA as well as the best availability of participating members. Interested members of the public are invited and encouraged to attend and become involved with our efforts. There are openings on the Commission for membership. Please step up and become a part of shaping the future of our natural heritage.

Respectfully submitted,

Richard Mellor, Chairman
Fred Rogers, Vice Chairman
Robert Henderson
Thomas Peragallo
William Preston
Robert Shepherd
Barbara Wells
Nancy Sholl, Alternate
Helene Rogers, Alternate
David Drouin, Alternate

Richard Mellor Receives LGC Volunteer of Year Award

Report of the Planning Board

This was a rather busy year for the Planning Board with a heavy meeting schedule and 3-4 or more hearings per meeting. Work meetings continue on a monthly basis to address planning and zoning issues. This year the Board reviewed 45 applications:

18 Site Plan Applications (Commercial and Multifamily)
7 Major Subdivisions (4 lots or more)
6 Minor Subdivisions
6 Technical Subdivisions
5 Mergers
2 Conceptual plan reviews
1 Advisory Ruling for signs

Of the plans, which have been accepted this year, 26 new lots were created for residential development. Pending applications for next year include 21 new lots for residential development. Seven new units for Commercial development were approved. Commercial approvals also included seven for expansions of existing businesses, two multifamily developments, and two projects at Franklin Pierce College for minor changes at the Athletic Fields and a new parking area.

Additional activities included finishing Site Plan Regulation changes, drafting and adopting changes to the Subdivision and Driveway regulations for roadway standards; preparation of draft zoning amendments for the upcoming Town meeting, including a provision for Accessory Dwelling Units and a change to the Impact Fee Ordinance to be applicable for all new development rather than only residential. The Tax Maps were updated and new Zoning Maps printed.

The Planning Board also hosted a Speakers Series as prelude to the update of the Master Plan, which included:

Road Standards in Residential and Commercial Developments
Water Resource Protection
Wildlife Habitat Inventories and Assessments
Rural by Design – two workshops and a design charrette

The Board has implemented the recently adopted Growth Management Ordinance and a schedule of fees for the Impact Fee Ordinance.

We've furthered the liaison with Franklin Pierce College through preliminary conversations regarding potential developments on the College property.

This year we regretfully accepted the resignation of Dr Gerald Parker after six years of service. His seat remains open until the next election.

Also resigning this year were Katie Duffy after 12 years of service and Craig Cypret after 4 months. New alternates included Keith Halloran and Tom Coneys who were appointed to fill the 2 open positions on the Board.

Respectfully Submitted,

James Hoard, Chair

Planning Board Members:
David Tower
Roberta Oeser
Thomas Coneys
Keith Halloran
Arthur Fiorelli (Selectmen's ex-officio)

Alternate Members:
Richard Isakson
Doug Gutteridge Jr.
Kim McCummings
Robyn Payson

Report Of The Budget Advisory Committee

The BAC functions strictly in an advisory capacity to the Rindge Board of Selectmen under a Warrant Article adopted years ago. Throughout 2005 the BAC met regularly to review the Town's monthly reports of expenses and revenues and to question the Town Administrator about items in those reports. We find this exercise provides the BAC with better insight into the Town's activities to prepare us to better analyze the Budget proffered in the fall and provide the BOS advice.

Various BAC subcommittees met with each of the Town's Department Heads and quizzed them about their budget requests for 2006. These small meetings often yielded adjustments – down and sometimes up where appropriate – in the dollars requested by the Department Head on specific line items. This year we found Department Heads provided the BAC members considerable detail to enable us to better determine how they intended to spend budgeted funds.

This year the BAC had a full complement of members, including newly elected Arthur Speros (third term) and Jake Pyhala, Selectman Tim Halliday, along with Tony D'Ambrosio, Walter Wright, David Drouin, and David DuVernay (second term). Jake also participated in the Public Safety Building Committee, and David DuVernay became the Vice Chair of the CIP Committee.

Respectfully submitted,

David DuVernay, Chair
Rindge Budget Advisory Committee

Report of the Personnel Committee

Refinement of employee performance evaluation formats
Recommended separate formats for exempt and non-exempt personnel with consideration of more performance related factors including documentation and justification for ratings. Objective of the new format was to prompt more in depth consideration of compensation tied to performance

Recommendation on policy administration
Called attention to deviation from established policy regarding employment of relatives in the same department and recommended consistency in policy administration.

Review of Public Works classification up-grade
Compensation issue resolved without up-grade of classification.

Recommendation regarding wage schedule adjustment for 2006
Recommended 3.5% increase in the minimum and maximum of each salary grade. Adjustment based on Bureau of Labor Statistics Cost of Living Index as well as local public and private sector trends.

DPW Director search
Position description revised to accurately reflect duties and responsibilities of position. Conducted search based on media and Internet advertising, contacts with related educational programs (UNH Technology Center), public agencies and personal contacts. Search completed successfully.

Recommendation regarding Recreation Department position
Reviewed revised position description for staff member and recommended up-grading position.

Employee Policy
Considered issue of procedure for handling abusive and threatening behavior directed toward town employees and officials.

Cal Sholl
Ted Covert
Less Cypret
Janet Goodrlich
Joe Hill
Kim McCummings
Jean White

Report of the Capital Improvements Program Committee

The Capital Improvements Program Committee has worked during 2005 to develop a capital improvement plan to address the future capital needs of the Town of Rindge with reasonably level annual funding, adequate reserves and the lowest impact on the tax rate possible. Major construction projects including a Public Safety Building, new Recreation Building at Wellington, and new fields at Wellington are recommended to be bonded as they have a long life to benefit future residents and to spread the cost impact over future years.

The plan includes annual contributions for new fire trucks, highway equipment, solid waste dumpsters and equipment, engineering and design for public safety and recreation facilities, design and construction of a new parking lot and septic system for the library and annual contributions for revaluation, which must be updated every 5 years.

Approximately $220,000 remaining from prior appropriations for a new highway barn is recommended for transfer to the Highway Department to be used for equipment replacement such as a new backhoe or plow and dump trucks as suggested by the Selectmen.

The suggested contribution for 2006, incorporating suggestions made by the Selectmen, is recommended to be $101,000, including $30,000 for fire truck replacement, $50,000 for the Library, $11,000 for Town Office electric upgrade and $10,000 for revaluation reserve.

Suggested withdrawals are $213,000 from the reserve consisting of $195,000 for the Library parking lot project, $11,000 for the Town Office electric and $7,000 for a new re-cycling dumpster. We also are recommending bonding and authorization for expenditure of $3,800,000 for the Public Safety Building and $230,000 for a new building at Wellington – all subject, of course, to voter approval in March.

Ted Covert, Chairman for the CIP Committee
Dave DuVernay, Vice Chair and Secretary
Dick Isakson
Chuck Mathis
Adrienne Hudson
Les Cypret

Report of the Public Safety Building Committee

The Public Safety Building Committee was appointed in June to examine the feasibility of and develop schematic design drawings and a cost estimate for a new public safety complex on the present site of the Police and Fire Stations. The Committee requested proposals from engineers and architects to examine the site and prepare plans and cost estimates. We chose Sandford Surveying and Engineering and Goudreau Associates Architects to assist us to complete these tasks. The site was surveyed; test pits indicated ledge under most of the site; and small wetlands were identified. The architect met with the Committee and the Police and Fire Chiefs to determine what needs should be included in a new building and later provided concept drawings.

Following this, the Committee met extensively with the architects and engineers to refine the initial plans and adjust them to the site. We determined we would need a two-story building without a basement, due to the ledge. We determined the proposed building would fit on the site and that the existing Fire and Police Stations could remain operational during construction – providing great cost savings and eliminating the need to use temporary facilities.

The Committee and the Chiefs worked hard to make the building as efficient as possible while holding the building design to the minimum needs for the next 15 to 20 years. The new building provides space for Police administration, booking and cell areas, a sally port, locker and workout rooms, and record and evidence storage. The Fire Department area provides space for all current vehicles plus an aerial truck and ambulance that we could not acquire at present since we have no place to house either. The common area provides a training room for Fire and Police and meeting space for the Town – seating about 50 people with attendant rest rooms and kitchen area. The parking and driveway are adequate for personnel and visitors and provide traffic circulation necessary for a public safety operation.

The estimated cost for the new complex is $3,800,000 – a lot of money for Rindge. However, it would cost at least $1,100,000 to bring the present undersized and inadequate buildings up to code but provide no space addition. Further, we could acquire an aerial truck through FEMA costing about $600,000 at a cost to Rindge of under $100,000 – only if we can house it. The Committee recommends bonding for this project. Principal and interest is estimated at $350,000 in 2007. If we were to delay this project, its cost would increase by about $150,000 per year due to inflation.

We realize this is an ambitious undertaking for Rindge. We believe the bond cost in the first year is about $.65 per $1,000 of our new assessed values. We have worked hard to control its cost while still presenting a building that will serve Town's needs for years.

We are indebted to the Selectmen, the Police and Fire Chiefs and the Police and Fire Departments for their support of a new public safety building.

Respectfully submitted,

Public Safety Building Committee
Ted Covert, Chairman
Dick Isakson
Bob Jackson
Tom Peragallo
Jake Pyhala
Hector Morin

Police Station

Fire Station

Report of the Economic Development Committee

The Rindge Economic Development Committee is a 12 member body which was formed in October, 2004. Committee members are appointed by the Board of Selectmen. The Committee is charged with reviewing, investigating, reporting and recommending to the Board of Selectmen any matters that the Economic Development Committee may determine to be in the economic best interests of the Town. During 2005, the Committee held twenty (20) public meetings.

In January, 2005, the Committee summarized its goals as follows:

- Work to enhance the prospects of Broadband internet access in Rindge.
- Determine the impact of housing, industrial and commercial development on the economic status of the Town.
- Establish an economic development corporation.

The Town voters decided against forming an Economic Development Corporation at the March, 2005 Town Meeting.

On June 28, 2005, the Committee sponsored an Economic Development breakfast at the Woodbound Inn, which was attended by many members of the Rindge business community. Discussions focused on the need for support of existing businesses, improvements to infrastructure, including Broadband internet access and the need to balance residential, industrial and commercial growth with land conservation and preservation of the Town's rural character.

In November, 2005, Economic Development Committee members participated in two planning programs (Rural by Design) at Franklin Pierce College and at West Rindge Village. The programs were presented by nationally known land use planner, Randall Arendt who led discussions focusing on innovative designs for residential and commercial developments including consideration for the rural character of Rindge and how we can promote economic and residential development that meets our expectations.

In 2006, the Committee anticipates continuing its efforts directed toward bringing broadband internet access to Rindge businesses and residents.

John Strauss, Chairman
Economic Development Committee

Report of the Computer Committee

The Rindge Technology Committee meets at the request of the town to evaluate computer hardware and software acquisitions.

Discussions and recommendations made this past year include:

- The technology committee met with the selectman and town administrators to develop an interim plan to continue support of the town's computer technology after the computer technician resigned.
- An inventory of both computer hardware and software has been completed by Sequoya Technologies with a summary submitted to the Board of Selectmen. This analysis revealed that 16 workstations are beyond their useful life and should be replaced. Others need memory upgrades. The two town servers need to be replaced, both the Town Office server and the Police Department server are beyond their life span and are at risk for hardware issues and the inability to run newer version of the town's software programs. In addition, the Town has an antivirus issue. This is an opportunity for the town to standardize the workstation platform.
- A proposal was submitted to lease computers for three year terms, replacing some this year and more the following year. As new applications or upgrades to existing applications are necessary, there is a continuing need for more capacity and storage. In a town where there are few PCs and access to applications is consistent for all positions, leasing ensures that reliability, capacity needs, and user access needs are met. Leased PCs are usually under warrantee, but configuration, troubleshooting, and compatibility issues would still need to be provided by a third party.
- Software Licensing – A lease arrangement would also resolve issues of differing versions of Microsoft Windows as an operating system. In addition, the proposal recommends bringing all PCs up to the same licensed version of Microsoft Office and licensed antivirus software.

As we move forward in 2006, we will continue to act as a guide for the purchase and implementation of computer hardware and software. We will continue to work on the sharing of data between departments and with the residents.

Respectfully Submitted,

Carole Monroe, Chairman
Computer Committee

Report of the History Committee

The Rindge History Committee has had another busy year.

We continue to make progress on the preservation and cataloging of historic town documents, as well as helping folks with genealogy.

Spearheaded by Chairman Amy Raymond, our biggest focus this year has been on education. Amy has been working with Professor John Harris of Franklin Pierce College. She lectured at the college and helped many students with their projects on Rindge History. We are also reaching out to students of all age groups and schools. The Rindge Museum will be open Tuesday nights from 7:00 p.m. to 9:00 p.m. when area students are assigned homework on Rindge history. There are many people who are experts in specific periods of history and they have generously volunteered to share their knowledge. Any student who needs help and information should call the writer at 899-5558.

Interest in old houses in Rindge continues to grow, and I apologize to many who contacted me and are still waiting for on site evaluations. I will try to get to everyone as soon as I can.

The Committee is looking for volunteers to research old mills in Rindge. There were many in the east and west part of town. We will share the information we have, but there will be a lot of research involved.

We would like to hear from anyone who has knowledge in different eras. We would particularly like to hear from WWII and Korean veterans.

Anyone who needs information or would like to make an appointment to come to the museum can call me from 9:00 a.m. to 12:00 p.m. or 6:00 p.m. to 9:00 p.m. at 899-5558.

Respectfully Submitted,
Linda Bussiere
Secretary Rindge History Committee
Curator, Rindge Museum

Amy Raymond
Chairman Rindge History Committee
Asst. Curator, Rindge Museum

History Committee

Edward Brummer
Joseph Gosling
Barbara Rice
Elizabeth Sampson

The Common & Meetinghouse

Report of the Ingalls Memorial Library Trustees

The site plan to improve the driveway and parking continued to be worked on in 2005 and is scheduled for 2006 as part of the Capital Improvements Program. Upon completion of this project, the library will have increased parking and a new septic system as well as improved traffic flow.

This year we welcomed Judy Jacobetz back as a Librarian Assistant.

The Board of Trustees wishes to express its sincere appreciation for the many years of service Dick Isakson has given as a trustee and for the time he continues to devote to the Ingalls Memorial Library. Dick did not run for re-election to the board in 2005, but is still actively involved in library projects.

In March Julie Skinner became a member of the Board of Trustees after having served as an alternate on the board.

Karla Macleod and Betsy Harper currently fill two of the three alternate trustee positions on the board. Alternate trustees attend the Board of Trustee meetings and serve in the absence of a board member. Anyone interested in becoming an alternate trustee can contact Diane Gardenour, our Library Director. The Board of Trustees meets the second Tuesday of the month at 3:00 p.m.

The Board of Trustees extends its appreciation to our staff, volunteers and Friends of the Library for another successful year.

Respectfully Submitted,

Flo Marsh, Chairman
Library Board of Trustees

Library Trustees

Florence Marsh, Chair	2007
Richard Isakson	2005
Nancy Little	2006
Robert Carney	2006
Joseph Jaquez	2007
Julie Skinner	2008

Alternate Trustees
Karla MacLeod
Betsy Harper

Ingalls Memorial Library

Report of Home Healthcare, Hospice And Community Services

In 2005, HCS - Home Healthcare, Hospice and Community Services continued to provide home care and community services to the residents of Rindge. The following information represents HCS's activities in Rindge over the past twelve months.

Service Report

SERVICES OFFERED	SERVICES PROVIDED
Nursing	1,425 Visits
Physical Therapy	440 Visits
Speech Pathology	10 Visits
Occupational Therapy	71 Visits
Medical Social Worker	105 Visits
Outreach	54 Visits
Homemaker Hours	86 Hours
Adult In-Home Care	1,477 Hours
Home Health Aide	867 Visits
Home & Community Based Services*	1,226 Hours
Health Promotion Clinics	12 Clinics
Meals-On-Wheels	1,057 Meals

*Home and Community Based Care is a Medicaid program, which offers extended home care services to individuals who are in need of nursing home level care, but can be maintained at home for a lower cost.

Total Unduplicated Residents Served: 138

Prenatal and well childcare, and adult day care and hospice services are also available to residents. Town funding partially supports these services.

Financial Report

The actual cost of all services provided in 2005 with all funding sources is $464,652.00.

These services have been supported to the greatest extent possible by Medicare, Medicaid, other insurances, grants and patient fees. Services that were not covered by other funding have been supported by the town. In 2005, town support totaled $3,975.00 for home care and $623.00 for the Meals-On-Wheels program.

For 2006, we request a total appropriation of $4,609.00; $3975.00 for home care and $634.00 for the Meals-On-Wheels program for Rindge residents.

Thank you for your consideration.

Report of the Executive Councilor

THE STATE OF NEW HAMPSHIRE
EXECUTIVE COUNCIL

DEBORA B. PIGNATELLI
EXECUTIVE COUNCILOR
DISTRICT FIVE

STATE HOUSE ROOM
107 NORTH MAIN STR
CONCORD, N.H. 033
(603) 271-3632

Executive Councilor Debora Pignatelli
Year End Report-2005

An Open Letter to Constituents

I have finished my first 12 months as Executive Councilor for District 5. Throughout my short tenure, I have loved the job and thank voters for supporting me.

The Executive Council is a body of five people elected from five districts throughout the State. My district consists of the southern border communities from Nashua to Peterborough to Keene and towns north from Merrimack, Goffstown and up to Dunbarton. The Council has been in existence since colonial times and its job is to serve as both a check as well as an advisor to the governor. Actually, the governor needs 3 votes to appoint a judge or state agency head, to enter into any contract greater than $5000 and to confirm appointees to state boards and commissions.

Let me comment about a few of the many votes I have made on the Council in your behalf. I don't like the practice of awarding No Bid Contracts, and I have voted against a large number of them. At every meeting, I press State Agency heads and the word is getting out that they should be the exception, not the rule. Competitive bidding will save us money by encouraging bidders to sharpen their pencils for contracts involving multiple millions of taxpayer money. I am pleased the new E-ZPASS system is up and working. I always favored E-ZPASS ever since my days in the Senate because it speeds traffic, increases safety and reduces pollution. I cast a protest vote in favor of some modest toll relief for toll-bound Merrimack residents and still haven't given up on the issue, but overall, E-ZPASS has been an outstanding success.

Appointments of judges are crucial decisions. Judges serve until age 70, and must be thoroughly vetted before they are put into such a position of power. Governor Lynch recently brought our state an excellent person in Gary Hicks to become the newest member of our Supreme Court. I did my due diligence because I knew he would likely serve on our highest court for twenty years. I came to learn that he is a widely respected person and jurist. He was confirmed unanimously in January, 2006.

The position of Chief Justice of the Nashua District Court had remained vacant for more than 2 years. In late 2005, though, the Council voted unanimously to confirm James Leary as Chief Justice. I was pleased to lend my support. I was also delighted to support another constituent, Edward Burke, from Keene, as Justice of the Keene District Court.

One of my jobs is to try to ensure we are getting good state contracts for the billions we spend. Though that is a statewide responsibility, I have been very happy to support many substantial contracts benefiting my district and the businesses within it. One controversial contract award for

Amherst, Brookline, Dunbarton, Fitzwilliam, Goffstown, Greenville, Hinsdale, Hollis, Jaffrey, Keene, Lyndenborough, Mason, Me
Milford, Mont Vernon, Nashua, New Boston, New Ipswich, Peterborough, Richmond, Rindge, Sharon, Swanzey, Temple, Troy, Wilton, Wi

Report of the Executive Councilor cont'd

Pg.2

$65 million for Medicaid Management hit the news because some wanted to support the bidder that was $10 million high. They had their reasons, but I disagreed. Some had questioned the qualifications of the lower bidder, but I spent hours on the telephone with numerous officials from other states, and learned that the quality of work was just fine. I am pleased we gave the contract to the low bidder and saved so much money for the taxpayer.

The Council has a lot to say about docks and boathouses on our state's lakes. I am a strict-constructionist, if you will. The State owns the water and the space over it. Our lakes need to be preserved and enjoyed at the same time. In one controversial dock proposal on Lake Winnipesaukee, a homeowner's group wanted to build a 126-foot dock out into a busy portion of the Lake. I saw it as "too much" and too dangerous, and voted against it. Unfortunately, other councilors didn't see it my way, and the dock will be built.

The Council is in charge of the ten-year highway plan. I have held hearings in my district to get input from town leaders and citizens on what they would like to see in their areas. All state projects eventually get ranked, and the hearings are important. Unfortunately, money is scarce. On transportation issues, I am doing my part to try to steer attention to rail transportation from Nashua to Boston. The Council is not a big player on that issue, because it lies more in the realm of the legislature, but I speak out because I think it would be a great thing for our area.

We also approve nomination of State Agency Heads. As you would expect, they are truly key people in carrying out the business of the state and delivering services to the people. I always said I would support only people who believe in the mission of their agencies, who are good listeners, and who will work hard. Former Hampton Police Chief, Bill Wrenn, was confirmed to be our new Commissioner of Corrections. Former Portsmouth Superintendent of Schools, Lyonel Tracy was confirmed as Commissioner of Education.

I am always encouraging people in my district to let me know if they have an interest in serving on a state board or commission. It is service that most often becomes an enjoyable experience. The Governor and councilors are always looking for good people. Take the opportunity to get involved if you have the time. And be sure to let me know if I can help you.

I have tried to assist many people in many ways, and I will make myself available to my constituents if I can be of help in state government matters. First, check my website: www.debpignatelli.com. You can write me at the State House in Concord, e-mail me at deb@debpignatelli.com or call at 888-5245.

Over the next year, I'll be voting on millions of dollars of state contracts, judgeships, a new head of the state Department of Resources and Economic Development and much more. Feel free to give me your input.

Again, thank you for electing me to this position as Executive Councilor. I enjoy the work very much. I expect more good things for our beautiful state.

I hope this New Year is a healthy and happy one for you and your families.

All my best,

Debora

Debora

Debora Pignatelli, Executive Councilor
22 Appletree Green
Nashua, NH 03062
www.debpignatelli.com

Resident Birth Report

Child's Name	Date	Place of Birth	Father's Name	Mother's Name
O'Neill,Hanna Jane	1/3/2005	Peterborough,NH		O'Neill,Alanna
Bennett,Laurel Rose	1/4/2005	Peterborough,NH	Bennett,James	Bennett,Brooke
Weeks,Sophia Allegra	1/14/2005	Keene,NH	Weeks,Harold	Weeks,Sarah
Hildreth,Ethan James	1/24/2005	Peterborough,NH	Hildreth,Ross	Carr,Jessica
Mcguire,Satchel Jones	1/27/2005	Peterborough,NH	Mcguire,Ty	Mcguire,Tera
Seppala,Donovan Matthew	2/7/2005	Rindge,NH	Seppala,Gregory	Seppala,Emily
Seppala,Rylee Beth	2/9/2005	Peterborough,NH	Seppala,Ethan	Seppala,Courtney
Monahan,Sawyer Caidy	2/17/2005	Peterborough,NH	Siemon,Christopher	Monahan,Maecee
Cypret,Brady Ward	2/18/2005	Keene,NH	Cypret,Craig	Cypret,Kelli
Richards,Gavin Isaac	2/24/2005	Keene,NH	Richards,Jack	Richards,Rebecca
Goddard,Emma Pauline	2/24/2005	Peterborough,NH	Goddard,Gary	Goddard,Polly Sue
Jacobs,Claire Elizabeth	3/4/2005	Peterborough,NH	Jacobs,Travis	Jacobs,Becky
Damon,Troy Andre	3/22/2005	Peterborough,NH	Damon,Mark	Damon,Paula
Cilibrasi,Phaedra Anne	3/25/2005	Keene,NH	Cilibrasi,Timothy	Jenne,Melissa
Lorenz,Jack Graham	3/30/2005	Peterborough,NH	Lorenz,Lance	Lorenz,Elizabeth
Traffie,Vance Myles	4/12/2005	Peterborough,NH	Traffie,Isaac	Traffie,Nilene
Zador,Taylor Mackenzie	4/14/2005	Keene,NH	Zador,Carl	Zador,Rebecca
Grave,Xavier Lee	5/1/2005	Peterborough,NH	Grave,Joel	Royea,Mandy
Nagle,Jordan Alexander	5/8/2005	Peterborough,NH	Nagle,Justen	Nagle,Sheila
Beausoleil,Kaiden Troy	5/11/2005	Peterborough,NH	Beausoleil,Mitchell	Maack,Audra
Huard,Dylan Reese	5/26/2005	Nashua,NH	Huard,Michael	Tuthill,Tammy
Aho,Dalin Boyd	6/12/2005	Keene,NH	Aho,Clinton	Aho,Clarissa
Chiasson,Landon Maurice	6/19/2005	Keene,NH	Chiasson,Michael	Chiasson,Kelly
Mizera,Maxwell William	6/21/2005	Peterborough,NH	Mizera, Kevin	Mizera,Katherine
Sauvola,Delton James	6/24/2005	Peterborough,NH	Sauvola,Matt	Sauvola,Melinda
Torres,Eneida Sue	6/25/2005	Peterborough,NH	Torres,Hector	Cormier,Regina
Holombo,Lainey Dawn	7/1/2005	Keene,NH	Holombo,Cal	Holombo,Amy
Osayi,Emmanuel Osagie Chukwuebi	7/3/2005	Peterborough,NH	Osayi,Victor	Porter,Antonia
McCarthy,Noah Ryan	7/6/2005	Peterborough,NH	McCarthy,Robert	Austin,Jennifer
Aho,Sharaea Jean	7/18/2005	Keene,NH	Aho,Calvin	Aho,Honey
Hodgson,Emmanuel Michael	7/19/2005	Nashua,NH	Hodgson,Gregory	Hodgson,Sherree
Johnson,Elise Nicole	7/27/2005	Keene,NH	Johnson,Nathan	Johnson,Mindy
Chamberlain,Isiah Joseph	8/2/2005	Peterborough,NH		Chamberlain,Melissa
Seppala,Aili Marie	8/2/2005	Peterborough,NH	Seppala,Timo	Seppala,Julia
Dempsey,Brady William	8/9/2005	Peterborough,NH	Dempsey,Wade	Dempsey,Karen
Muhonen,Taniesha Lynn	8/17/2005	Peterborough,NH	Muhonen,Calvin	Muhonen,Staisha
Bertram,Sonny Lee	8/19/2005	Peterborough,NH	Bertram,James	Bertram,Laura
Arsenault,Sabria Lynn	9/4/2005	Nashua,NH	Arsenault,Robert	Arsenault,Karen
McDonald,Colin John	9/8/2005	Peterborough,NH	McDonald,Sean	McDonald,Jennifer
Giwa,Temitayo Oluwanimi	9/21/2005	Peterborough,NH	Giwa,Kayode	Giwa,Tola
White,Talia Rose	9/22/2005	Peterborough,NH		Romano,Angela
McCarty,Jack Tobin	9/24/2005	Peterborough,NH	McCarty,Rory	McCarty,Michaela
Gibson,Alden James	10/3/2005	Keene,NH	Gibson,Casey	Gibson,Sheryl
Cassidy,Ellie June	10/5/2005	Peterborough,NH	Cassidy,George	Cassidy,Jennifer
Smith,Paige Jocelyn	10/11/2005	Peterborough,NH	Smith,Dale	Smith,Jennifer
Hannon,Haley Diane	10/25/2005	Keene,NH	Hannon,Joseph	Hannon,Danielle
Aucoin,Irelynd Tena	10/31/2005	Peterborough,NH	Aucoin,Nathan	Aucoin,Kim
Kirby,Graecen Deborah	11/4/2005	Peterborough,NH	Kirby,Michael	Kirby,Christine
Starrett,Jack Raymond	11/5/2005	Peterborough,NH	Starrett,Mark	Starrett,Kristine
Haynes,Brock Gregory	11/7/2005	Keene,NH	Haynes,Michael	Haynes,Kimberly
Paquin,Anna Ruth	11/16/2005	Keene,NH	Paquin,Jedadiah	Paquin,Bethany

Resident Birth Report cont'd

Fay,Colin Robert	11/27/2005	Nashua,NH	Fay,Ryan	Fay,Kelly
Giguere,Tory Lee	12/2/2005	Keene,NH	Giguere,Tony	Giguere,April
Stahl,Benjamin Nathan	12/3/2005	Keene,NH	Stahl,Nathan	Stahl,Nicole
Lane,Jaden Christopher	12/4/2005	Peterborough,NH	Lane,Joshua	White, Danielle
Wolf,Indigo Finn	12/10/2005	Keene,NH	Wolf,David	Wolf,Christina
Goen,Jack Michael	12/18/2005	Keene,NH	Goen,Michael	Goen,Abigail
Hoard,Kanon Reese	12/22/2005	Peterborough,NH	Hoard,Herbert	Hoard, Rebecca
Horne,William Holman	12/22/2005	Peterborough,NH	Horne,Thomas	Horne,Jennifer
Seppala,Drew Allen	12/25/2005	Keene,NH	Seppala,Steven	Seppala,Stephanie

Resident Death Report

Decedent's Name	Date	Place Of Death	Father's Name	Mother's Maiden Name
Blackwell,William	1/7/2005	Nashua, NH	Blackwell,William	Pierce, Allon
Heath,Wayne	2/16/2005	Rindge, NH	Heath, Robert	Tracy, Charlotte
Lightizer,Lois	2/21/2005	Peterborough, NH	Lightizer, William	Driscoll, Mildred
Burbank,Lila	2/22/2005	Gilmanton, NH	Stone, Allen	Tolzer, Diane
Burt,Howard	3/10/2005	Jaffrey, NH	Burt, Howard	Winship, Helen
Anderson,Dorothy	4/12/2005	Rindge, NH	Clayton, Edward	Landry, Margaret
Lafreniere, Katherine	5/2/2005	Rindge, NH	Wilder, William	O'Connell, Mary
Tyskewicz,Helen	5/21/2005	Peterborough, NH	Kuczek, John	Libront, Zofia
Jorgensen,Gertrude	5/22/2005	Rindge, NH	Hill, Alonzo	Bolio, Romie
Pike,Wayne	6/7/2005	Rindge, NH	Pike, George	Poland, Blanche
Keenan,Joseph	6/20/2005	Rindge, NH	Keenan, Joseph	Huekamp, Frances
Moriarty,Thomas	7/31/2005	Peterborough, NH	Moriarty, John	Duval, Ida
O'Dell,Curtis	8/31/2005	Jaffrey, NH	O'Dell, Kenneth	Curtis, Mary
Letourneau,Leona	9/26/2005	Rindge, NH	Hayden, June	Burt, Minnie
Hildreth,Nancy	9/27/2005	Rindge, NH	Cleveland, Walter	Burt, Mary
Grenier,Maurice	10/13/2005	Jaffrey, NH	Grenier, Louis	Christain, Yvonne
Reinhart, Leah	10/29/2005	Rindge, NH	Holt, Leo	Piecewicz, Helen
Dark,Jack	10/29/2005	Peterborough, NH	Dark, William	Weeks, Muriel
Connare, John	11/5/2005	Rindge, NH	Connare, John	Viviers, Leola
Stoddard,Jeanne	11/5/2005	Peterborough, NH	Stoddard, Philip	Lizotte, Michele
Lavoie,Jean	12/15/2005	Jaffrey, NH	Lavoie, Francis	Dube, Coronna

Resident Marriage Report

Groom's Name	Groom's Residence	Bride's Name	Bride's Residence	Town Of Issuance	Place Of Marriage	Date Of Marriage
Haynes,Michael S	Rindge,NH	Stone,Kimberly D	Rindge,NH	Rindge	Rindge	1/15/2005
Leahy,James J	Rindge,NH	Singer,Virginia L	Rindge,NH	Rindge	Rindge	2/14/2005
Weiss,Reynold P	Rindge,NH	Leja,Laurie A	Rindge,NH	Rindge	Rindge	2/19/2005
Murray,Paul A	Rindge,NH	Labrecque,Cypnanna D	Rindge,NH	Rindge	Rindge	2/20/2005
Carreira,Christopher J	Rindge,NH	Brousseau,Theresa F	Rindge,NH	Rindge	Rindge	4/16/2005
Charlonne,Daniel E	Rindge,NH	Lorion,Amy B	Greenville,NH	Rindge	Rindge	4/19/2005
Matson,Lincoln C	Rindge,NH	Somero,Trina J	New Ipswich,NH	Rindge	Rindge	5/14/2005
Olin,Clayton R	Rindge,NH	Traffie,Sarah J	Peterborough,NH	Rindge	New Ipswich	5/20/2005
Hupp,Glen D	New Ipswich,NH	Aho,Marria J	Rindge,NH	Rindge	Rindge	5/22/2005
Mann,Ted N	Rindge,NH	Broder,Lauren S	Peterborough,NH	Peterborough	Marlborough	5/28/2005
Papastefanou,David S	Fayetteville,NC	Cartier,Lisa M	Rindge,NH	Rindge	Hampton	6/4/2005
Duany,Scott J	Rindge,NH	Anyon,Kristine N	Rindge,NH	Rindge	Rindge	6/18/2005
Whitehead,Michael D	Rindge,NH	Roy,Amy L	Rindge,NH	Rindge	Jaffrey	6/24/2005
Emond,Keith A	Rindge,NH	Dotchin,Melissa	Rindge,NH	Rindge	Nashua	6/25/2005
Izon,Philip T	Rindge,NH	Fields,Tammy M	Jaffrey,NH	Rindge	Jaffrey	6/25/2005
Valliere,Robert P	Rindge,NH	Smith,Erica J	Rindge,NH	Rindge	Rindge	6/25/2005
Dempsey,Wade C	Rindge,NH	Hampsey,Karen L	Rindge,NH	Jaffrey	Peterborough	7/9/2005
Stahl,Nathan A	Rindge,NH	Meighy,Nicole D	Winchester,NH	Winchester	Peterborough	7/16/2005
Broome,Zane T	Rindge,NH	Churchill,Amie L	Rindge,NH	Rindge	Rindge	7/23/2005
Aho,Keith W	Sebeka,MN	Damon,Jamie B	Rindge,NH	Rindge	Rindge	7/30/2005
Seppala,Rodney D	Rindge,NH	Holombo,Dawn I	New Ipswich,NH	Jaffrey	Rindge	8/7/2005
Paquin,Jacob H	Rindge,NH	Leboeuf,Amy M	Rindge,NH	Rindge	Rindge	8/20/2005
Delgado,Luis M	Rindge,NH	Tatro,Jennifer M	Rindge,NH	Rindge	Rindge	8/25/2005
Foreid,Clark A	Rindge,NH	Droddy,Helen V	Rindge,NH	Rindge	Rindge	8/27/2005
Paul,Daniel	Henniker,NH	Hawthorn-Macdougall,M	Rindge,NH	Henniker	Henniker	9/1/2005
Krook,Gabriel E	New Ipswich,NH	Hannu,Emma L	Rindge,NH	Rindge	Rindge	9/2/2005
Colon,Jose J	Leicester,Ma	Mills,Rachel L	Rindge,NH	Rindge	Rindge	9/3/2005
Cloutier,Justin M	Rindge,NH	Murray,Myndee S	Fitchburg,MA	Rindge	Jaffrey	9/11/2005
Shepherd,William G	Rindge,NH	Maylin,Dawn. J	Rindge,NH	Peterborough	Bradford	9/12/2005
Lashua,Raymond S	Rindge,NH	Cunningham,Denise J	Greenville,NH	Greenville	Greenville	9/14/2005
Fogg,Terence J	Rindge,NH	Weeks,Cheryl J	Rindge,NH	Rindge	Jaffrey	9/24/2005
Herr,Michael J	Fitchburg,Ma	Beers,Carrie L	Rindge,NH	Rindge	Rindge	9/24/2005
Estola,Amos R	New Ipswich,NH	Stenersen,Mary A	Rindge,NH	Rindge	Rindge	9/24/2005
Grier,Glen C	Rindge,NH	Meehan,Tracy A	Hudson,NH	Jaffrey	Derry	9/25/2005
Dale,Robert C	Rindge,NH	Caron,Julie-Ann	Rindge,NH	Rindge	Rindge	10/1/2005
Antoniac,Todd W	Rindge,NH	Fortin,Jessica L	Rindge,NH	Rindge	Rindge	10/15/2005

Assessed Value by Owner

Map	Lot	Unit	Address	Owner	Co-owner	Land	Buildings	Total
31	3		NH Rt 119	598 Associates, Llc		$77,900	$-	$77,900
3	49		Wellington Rd	A. Olson Development Inc		$24,000	$-	$24,000
7	77		NH Rt 119	A. Olson Development Inc		$-	$-	$-
24	2		108 East Main St	Abbey, George F.	& Eileen B.	$65,000	$218,500	$283,500
22	10		26 Rocky Rd	Abbott, William S, 1/3 &	Wm C 1/3 & Ken D 1/3	$249,400	$27,900	$277,300
45	113		Florence Ave	Aborn, David R & Harriet		$9,800	$2,200	$12,000
45	98		Spruce Ave	Aborn, David R & Harriet &	Wuennemann, Nancy & Ronald B	$1,000	$2,200	$3,200
45	98	1	Spruce Ave	Aborn, David R & Harriet &	Wuennemann, Nancy & Ronald	$100	$2,200	$2,300
45	103		Spruce Ave	Aborn, David R & Harriet &	Wuennemann, Nanacy & Ronald	$4,400	$2,200	$6,600
45	104		25 Spruce Ave	Aborn, David R & Harriet &	Wuennemann, Nancy & Ronald	$73,500	$103,500	$177,000
8	20	2-B	45 Cross St	Adams, Emil & Jean		$65,100	$192,100	$257,200
45	55	A	Woodbound Rd	Adams, Robert E & Marie T		$4,300	$-	$4,300
45	56		9 Chestnut Rd	Adams, Robert E. & Marie T		$49,000	$75,800	$124,800
10	45	1	137 Us Rt 202	Advent Lutheran Church		$122,800	$375,200	$498,000
50	14		67 Taggart Cir	Ahern, Tracy J & Paul R		$99,700	$155,000	$254,700
3	4	5-2	590 Main St	Aho, Adam R & Jennie L		$68,000	$154,000	$222,000
6	88	1	52 Hill Top Dr	Aho, Andre T.	& Janel E.	$77,100	$311,800	$388,900
1	10	26	2 Daria Dr	Aho, Andre T. & Janel E		$83,000	$196,700	$279,700
6	81	11	Butternut Ln	Aho, Ardelle M.		$89,000	$-	$89,000
1	10	13	54 Camri Ct	Aho, Calvin T &	Honey K	$85,900	$190,900	$276,800
7	53	4	112 Old New Ipswich Rd	Aho, Clinton & Clarissa		$66,200	$174,200	$240,400
10	22	2	53 Old Jaffrey Rd	Aho, Craig & Lea		$70,000	$192,000	$262,000
8	11	1	Old New Ipswich Rd	Aho, Dan & Amber		$59,200	$-	$59,200
3	39	3-1	NH Rt 119	Aho, Daniel T.	Butternut Professional Bldg	$61,100	$-	$61,100
4	39	3-2	12 Divol Pond Rd	Aho, Daniel T.	Butternut Professional Bldg	$67,000	$143,100	$210,100
6	81	1-2	45 Butternut Ln	Aho, Daniel T.		$87,800	$41,500	$129,300
6	82		1268 NH Rt 119	Aho, Daniel T.	Butternut Professional Bldg	$81,300	$319,900	$401,200
2	41	7a	Us Rt 202	Aho, David A.		$232,800	$-	$232,800
7	86	1	96 Perry Rd	Aho, David A.		$67,700	$308,100	$375,800
6	53	1	179 Middle Winchendon Rd	Aho, James W.	& Karen L.	$70,600	$153,300	$223,900
1	17		37 Old Military Rd	Aho, Jeffrey W.		$90,000	$88,800	$178,800
7	19	2	58 Fitzgerald Rd	Aho, Marty & Tamara		$64,498	$135,200	$199,698
6	54	1	Middle Winchendon Rd	Aho, Raphael T.		$1	$-	$1
7	92		176 Perry Rd	Aho, Raphael T.	& Renee B.	$69,140	$201,500	$270,640
6	99	7	Us Rt 202	Aho, Raphael T.		$1,451	$-	$1,451
1	10	12	35 Camri Ct	Aho, Rodney J & Kendra L		$80,200	$204,400	$284,600
5	9	4	Abel Rd	Aho, Scott F & Danielle M		$65,100	$162,500	$227,600
8	16	3-4	151 Bancroft Rd	Aho, Steven	& Jeannette	$66,100	$155,800	$221,900
8	10	2	209 Perry Rd	Aho, Steven R.	& Melody J.	$74,000	$154,400	$228,400
2	35	1	653 Forristall Rd	Aicholtz, Patrick L.	& Arlene L.	$65,000	$162,400	$227,400
3	8	3	14 Hughgill Rd	Aijala, Sulo A.	& Betty E.	$110,000	$151,700	$261,700
23	1	26	55 Swan Point Rd	Albert, Jeffrey A.	& Gail A.	$57,400	$113,500	$170,900
39	13		162 Kimball Rd	Albertini, William P.	& Karen M. Galanti	$136,800	$19,400	$156,200
24	10		356 NH Rt 119	Alcott, Mark A.		$56,900	$83,600	$140,500
5	10	4	144 Abel Rd	Alden, Richard J.	& Laurie D.	$65,400	$148,700	$214,100
34	13		134 Red Gate Ln	Aldenberg Ttee, Alice & Walter	Aldenberg Realty Trust	$248,000	$77,300	$325,300
34	44		Red Gate Ln	Aldenberg Ttee, Alice & Walter	Aldenberg Realty Trust	$55,000	$-	$55,000
23	1	3	31 Miller Ave	Aldrich, Raymond A.	& Shirley M.	$57,300	$149,900	$207,200
6	2	4	200 Thomas Rd	Alego, Timothy P & Maria V		$68,200	$105,100	$173,300
50	19		72 Taggart Cir	Aleksandrowicz, Zbigniew		$82,500	$134,400	$216,900

Map	Lot	Unit	Address	Owner	Co-owner	Land	Buildings	Total
41	9		31 Pine Eden Rd	Alemoni, William	& Dorraine	$182,400	$79,100	$261,500
41	8		33 Pine Eden Rd	Alemoni, William J &	Nelson, Carolyn J	$196,700	$31,000	$227,700
6	99	6-2	Us Rt 202	Algav, Llc		$198,500	$-	$198,500
10	4	6-1	12 Kulla Dr	Allain, Claude J & Julie V		$85,400	$229,600	$315,000
35	6		74 Kimball Rd	Allain, Hernie J.	& Anne T.	$155,400	$10,700	$166,100
2	2		405 Robbins Rd	Allain, Paul		$61,000	$87,000	$148,000
14	53		16 Lachance Dr	Allen, Ralph W.	& Wilma L.	$232,600	$154,000	$386,600
7	96		Converseville Rd	Alotek, Llc		$131,678	$-	$131,678
15	15		238 Fourth St	Amadio Louis R		$232,600	$85,000	$317,600
10	4	7-2	88 Drag Hill Rd	Amadon, Stephen A.	& Sharon	$66,200	$114,400	$180,600
20	11		32 Sandback Cir	Amato, Nancy & Paul Co-Ttee	Nancy A. Amato Trust	$215,300	$105,400	$320,700
39	2		105 Kimball Rd	Ambrose, Seth D.		$88,600	$127,800	$216,400
39	37	1	39 Moose Ln	Ameling, Ann	& James	$212,600	$84,300	$296,900
6	47		42 Hunt Hill Rd	Ames, Bliss C.	& Phyllis H.	$129,200	$147,600	$276,800
4	31		43 Tamarack Way	Ames, Lawrence S.	Skove, Samatha E.	$65,153	$190,800	$255,953
10	22	1	33 Old Jaffrey Rd	Ames, Scott	Burstein-Ames, Ronda	$163,358	$397,800	$561,158
41	5		Pine Eden Rd	Ames, Scott	Burstein-Ames, Ronda	$222,300	$-	$222,300
8	15		7 Candlelight Rd	Anders, Christopher M & Betty		$70,234	$165,500	$235,734
10	23	3	71 Old Jaffrey Rd	Anders, William J.	& Mary Jane	$73,900	$125,000	$198,900
3	4	1-A	636 Main St	Anderson, Donald E.	& Marcy G.	$61,215	$104,000	$165,215
3	4	5-1	Main St	Anderson, Donald E.	& Marcy G.	$74,747	$-	$74,747
3	5		Us Rt 202	Anderson, Donald E.	& Marcy G.	$815	$-	$815
3	5	1	Us Rt 202	Anderson, Donald E.	& Marcy G.	$2,155	$-	$2,155
3	11		Main St	Anderson, Donald E.	& Marcy G.	$8,900	$-	$8,900
34	29		56 Red Gate Ln	Anderson, Dorothy		$160,000	$51,200	$211,200
34	38		Red Gate Ln	Anderson, Dorothy		$4,300	$-	$4,300
48	56	1	12 Sandy Shores Rd	Anderson, Elizabeth C. &	Clarke, Ellen R.	$131,000	$68,800	$199,800
8	8	2	238 North St	Anderson, James M.	Aucoin, Marcia	$66,400	$108,800	$175,200
5	13	1-2	Abel Rd	Anderson, John P		$86,900	$-	$86,900
2	10	1	Robbins Rd	Anderson, Margaret Ann		$822	$-	$822
6	4		219 Thomas Rd	Anderson, Margaret Ann		$83,829	$245,600	$329,429
6	4	1	233 Thomas Rd	Anderson, Peter J.	& Margaret Ann	$75,100	$132,200	$207,300
6	100		Thomas Rd	Anderson, Peter J.		$7,083	$-	$7,083
6	49a	5	Perkins Rd	Anderson, Peter J.		$96	$-	$96
2	74		Rand Rd	Anderson, Robb J.		$300	$-	$300
10	41	1	34 County Rd	Anderson, Ross W.	& Bonnie J.	$66,100	$111,300	$177,400
7	61		77 Cutter Hill Rd	Anderson, Virginia &	Babineau, Nancy & James	$92,000	$102,300	$194,300
17	18		102 Lachance Dr	Annino, Paul	& Sheila	$253,100	$167,300	$420,400
27	9		16 Smith Dr	Antoniac, Todd W &	Fortin, Jessica L	$68,900	$125,800	$194,700
18	12		16 Lapham Ln	Aquadro, Gwen S & Charles F		$236,800	$19,300	$256,100
11	30		Cathedral Rd	Archambault, Gloria		$1,200	$-	$1,200
16	5	1	131 Hubbard Hill Rd	Archambault, Steven	& Carol	$66,500	$94,600	$161,100
4	51	3	9 West Binney Hill Rd	Arsenault, Donald J.	& Rita M.	$68,300	$170,700	$239,000
41	12	2	24 Pine Eden Rd	Arsenault, Jeremy		$65,500	$140,600	$206,100
15	19		226 Fourth St	Arsenault, John F.	& Janet L. Ttees, C&L Realty T	$244,700	$294,300	$539,000
25	5		28 North St	Arsenault, Paul R.	& Judith L.	$61,000	$80,500	$141,500
3	52	2	315 Wellington Rd	Arsenault, Robert & Karen		$66,400	$181,700	$248,100
8	8		212 North St	Asaff, Benjamin C.	& Elicia J.	$77,700	$90,300	$168,000
7	26	48	41 Birch Dr	Asaff, Wade S.		$61,700	$163,100	$224,800
40	4		Cleaves Rd	Ashe, Steven J.	& Wendy M.	$118,800	$1,600	$120,400

Map	Lot	Unit	Address	Owner	Co-owner	Land	Buildings	Total
1	10	27	Daria Dr	Ata Construction		$-	$-	$-
3	72		East Monomonac Rd	Ata Construction, Llc		$71,672	$-	$71,672
3	72	1	East Monomonac Rd	Ata Construction, Llc		$65,000	$-	$65,000
3	72	3	East Monomonac Rd	Ata Construction, Llc		$69,800	$-	$69,800
3	72	4	East Monomonac Rd	Ata Construction, Llc		$67,900	$-	$67,900
3	72	5	East Monomonac Rd	Ata Construction, Llc		$67,100	$-	$67,100
1	10	16	50 Camri Ct	Ata Corporation		$90,400	$-	$90,400
37	15	1	385 Us Rt 202	Ata Real Estate Holdings, Llc		$23,300	$145,100	$168,400
48	63		Thayer Rd	Athy, Barbara M.		$800	$-	$800
48	65		Thayer Rd	Athy, Barbara M.		$900	$-	$900
48	66		68 Thayer Rd	Athy, Barbara M.		$48,200	$82,700	$130,900
33	17		43 West Main St	Aucoin, Brent A. &	Aucoin, Nathan A	$68,000	$128,800	$196,800
2	41	3-51	40 Rand Rd	Aucoin, Raymond C.	& Christina L.	$65,000	$177,600	$242,600
15	14		242 Fourth St	Audette, Marilyn K.	& Mckinnon, Kathryn	$239,400	$80,800	$320,200
7	15	3	Emerson Ln	Audubon Society Of NH, The		$288	$4,000	$4,288
7	15	6	Crowcroft Pond	Audubon Society Of NH, The		$30	$-	$30
7	15	3-2	Crowcroft Pond	Audubon Society Of NH, The		$19	$-	$19
7	15	3-3	Crowcroft Pond	Audubon Society Of NH, The		$2,790	$-	$2,790
7	26	61	Crowcroft Pond	Audubon Society Of NH, The		$125	$-	$125
6	89		88 Lord Brook Rd	Austin, Glen & Kim		$65,000	$141,900	$206,900
28	20		31 School St	Austin, Timothy A.	& Karen	$84,200	$202,800	$287,000
25	16		85 North St	Ayres, Walter H.	& Pamela J.	$66,000	$144,300	$210,300
10	23	4	59 Old Jaffrey Rd	Babicz, James F		$73,600	$95,300	$168,900
43	1	10	44 Jowders Cove Rd	Babineau Jr, Robert A.		$163,800	$224,100	$387,900
3	36		316 Goddard Rd	Babineau, David M.	& Susan J.	$63,000	$104,400	$167,400
10	23	2	85 Old Jaffrey Rd	Babineau, Joel F.	& Dawn M.	$74,900	$149,200	$224,100
7	80	8	49 Scotts Ln	Bailey, Reginald, Trustee	The Bailey Family Trust	$76,000	$292,000	$368,000
46	14		7 Evergreen Ave Dr	Bailey, William C.		$49,000	$140,000	$189,000
7	15	8	1006 NH Rt 119	Baker, Richard	& Margaret T.	$93,800	$158,400	$252,200
4	22	2	17 Foster Terr	Baldwin, David J.		$64,600	$79,600	$144,200
23	1	24	69 Swan Point Rd	Baldwin, Nyle R.	& Linda L.	$61,900	$125,200	$187,100
10	47	2	31 Woodbound Rd	Baldwin, Robert N.		$71,100	$130,400	$201,500
7	93	1-A	137 North St	Baldwin, Virginia M.	Baldwin, Karen A.	$65,900	$109,400	$175,300
9	18		Ingalls Rd	Balentine, James W.	& Betty J.	$1,290	$-	$1,290
9	21		Mountain Rd	Balentine, James W.	& Betty J.	$3,408	$-	$3,408
46	24		18 Spring Rd	Balfour, William M.	& Ann E.	$49,000	$42,200	$91,200
40	19		83 Pine Eden Rd	Balins, Margaret		$221,400	$20,900	$242,300
49	14		44 Twin Coves Dr	Ballester, Michael - 1/2	Mclaughlin, Margaret-1/2	$45,800	$28,300	$74,100
19	30		8 Eastbrook Rd	Banker, Peter M.	& Nancy C.	$301,900	$88,100	$390,000
9	7	1	1816 NH Rt 119	Barbeau, Laura J.	& Leah M. Davis	$60,500	$84,400	$144,900
1	10	11	29 Camri Ct	Barney, John R & Margaret M		$78,200	$199,100	$277,300
6	69	2	89 Middle Winchendon Rd	Barnwell, Christopher J.	& Linda G.	$66,800	$239,000	$305,800
10	4	3	154 Woodbound Rd	Barrett, David J.	& Donna M.	$74,000	$194,100	$268,100
6	42	3	124 Middle Winchendon Rd	Barrett, Robert	& Nancy	$104,100	$124,400	$228,500
12	1	1	507 Old New Ipswich Rd	Barrette, Louis A.	& Julie K.	$65,000	$152,800	$217,800
47	70		24 Sharon Pl	Barros, Michael & Rose		$51,500	$20,400	$71,900
39	9	2	Kimball Rd	Barrows, Andrew B		$12,600	$-	$12,600
6	59		99 Todd Hill Rd	Barry, John F.	& Patricia L.	$61,000	$111,300	$172,300
7	15	2	Crowcroft Dr	Barry, Margaret C.		$5,054	$-	$5,054
30	13		Crowcroft Dr	Barry, Margaret C.		$109	$-	$109

Map	Lot	Unit	Address	Owner	Co-owner	Land	Buildings	Total
30	14		Crowcroft Dr	Barry, Margaret C.		$105	$-	$105
30	15		72 Crowcroft Dr	Barry, Margaret C.		$93,200	$73,000	$166,200
30	16		Crowcroft Dr	Barry, Margaret C.		$88	$-	$88
7	15	1	Crowcroft Dr	Barry, Robert L.	& Margaret C.	$2,903	$-	$2,903
7	15	1a	Crowcroft Dr	Barry, Robert L.	& Margaret C.	$1,012	$-	$1,012
30	18		Crowcroft Dr	Barry, Robert L.	& Margaret C.	$61	$-	$61
39	5		111 Kimball Rd	Barstow, Clifford H.	& Wendy M.	$53,800	$113,600	$167,400
10	21	13	Pine Eden Rd	Bartlett, Chester B.-Estate	C/O Letourneau, L & Bartlett, R	$-	$400	$400
2	9	2	165 Robbins Rd	Bartlett, Dennis		$84,200	$171,200	$255,400
17	2	3	4 Sportsman Ln	Bartlett, James W.	& Sherrell A.	$64,200	$94,800	$159,000
22	13	2	103 Swan Point Rd	Bartlett, Victoria		$52,200	$114,500	$166,700
43	1	1	7 Jowders Cove Rd	Barton, Robert L.		$64,900	$100,800	$165,700
15	6		221 Fourth St	Bashaw, Karen M		$49,000	$82,400	$131,400
1	10	21	71 Daria Dr	Battey, Paul R &	Cynthia S	$87,700	$191,200	$278,900
47	60		Loop Rd	Batty, E. L. Tte & J. M. Tte	E. L. Batty Trust & J. M. Batt	$300	$-	$300
47	61		59 Loop Rd	Batty, E. L. Tte & J. M. Tte	E. L. Batty Trust & J. M. Batt	$46,000	$79,700	$125,700
47	63		Loop Rd	Batty, E. L. Tte & J. M. Tte	E. L. Batty Trust & J. M. Batt	$8,100	$-	$8,100
10	27	6	58 Old Jaffrey Rd	Bauer, Lawrence E. Jr.		$69,500	$96,600	$166,100
8	35	4	261 Bancroft Rd	Baxendale, Ellen J		$83,900	$199,300	$283,200
10	24		Old Jaffrey Rd	Bearce, James R		$3,852	$-	$3,852
2	59	2-2	728 Forristall Rd	Beauregard, Andre P		$68,000	$145,900	$213,900
26	9		41 East Main St	Beauregard, Richard V.& Emily	C/O Richard Beauregard Jr.	$62,000	$124,500	$186,500
6	55		188 Middle Winchendon Rd	Beauvais, James	& Phyllis	$67,458	$170,100	$237,558
5	28		8 Pearly Pond Way	Beckier, Christina S		$8,800	$2,300	$11,100
3	13	6	28 Wellington Rd	Beers, Gary A.	& Jacqueline A.	$109,000	$125,100	$234,100
48	68		4 Nagle Way	Beffre, Owen & Cheryl		$62,600	$121,600	$184,200
21	4		43 Conifer Rd	Begun, Bettina B & Keith H		$315,500	$87,000	$402,500
5	31		13 Pearly Pond Way	Bekier, Chrystine S		$39,900	$18,900	$58,800
5	32		Pearly Pond Way	Bekier, Chrystine S		$8,200	$100	$8,300
31	15		88 Payson Hill Rd	Bekier, Steven W.	& Chrystina	$54,000	$117,200	$171,200
48	82		108 Thayer Rd	Belanger, David F.	& Marcelle M.	$121,000	$34,800	$155,800
7	26	56	60 Birch Dr	Belanger, Roland J.	& Karen M.	$65,100	$111,900	$177,000
14	10		67 Paradise Island Rd	Belfiore, Joseph R	Deborah A	$312,900	$139,200	$452,100
47	12		15 Deschenes Rd	Belfiore, Marguerite &	Belfiore, G & Santagate, N	$41,700	$26,900	$68,600
4	48		187 NH Rt 119	Bell, Paul	& Ana	$42,100	$94,600	$136,700
47	35		12 Cheshire Rd	Belliveau, Paul J &	Belliveau, Debra J	$46,800	$68,300	$115,100
10	27	2-1	29 Highland Dr	Bellomy, Jasen & Karen E		$69,900	$123,300	$193,200
24	12	6	11 Farrar Rd	Benincaso, Elisa &	Lister, David H	$65,300	$89,900	$155,200
4	22	4	10 Foster Terr	Benjamin, Sean		$76,300	$144,300	$220,600
34	30		54 Red Gate Ln	Bennet, Bruce J.	& Anne E.	$181,600	$57,400	$239,000
2	48		331 Middle Winchendon Rd	Bennett, Daniel S.	& Kelly J.	$89,000	$131,900	$220,900
12	3	1	700 Old New Ipswich Rd	Bennett, Edmund		$98,900	$92,000	$190,900
50	17		81 Meadow View Rd	Bennett, James D &	Brooke E	$76,800	$133,500	$210,300
7	67		921 NH Rt 119	Bennett, Richard & Cheryl A		$57,600	$91,900	$149,500
50	40		149 Meadow View Rd	Bennett, Thomas E & Nancy G		$77,300	$193,200	$270,500
35	7		72 Kimball Rd	Benoit, Sarah C.		$152,800	$80,200	$233,000
8	8	3	252 North St	Benson, Betty A		$65,000	$102,300	$167,300
47	3		47 Monadnock Rd	Bergquist, Joel		$128,000	$151,100	$279,100
47	21		11 Monadnock Rd	Bergquist, Joel		$51,400	$190,400	$241,800
10	4	8-2	271 Fitzgerald Rd	Bernier, Albert J.		$65,200	$125,700	$190,900

Map	Lot	Unit	Address	Owner	Co-owner	Land	Buildings	Total
4	22	10	14 Skyview Dr	Bernier, Christopher A.	& Becky L.	$75,000	$141,200	$216,200
2	37	4	683 Forristall Rd	Bernier, Marissa L &	Tarrats, Wilfred E	$67,400	$103,300	$170,700
2	51	2	415 Middle Winchendon Rd	Bernier, Richard	& Nancy	$65,300	$135,400	$200,700
20	5		202 East Monomonac Rd	Berry, Charles D.		$229,400	$124,700	$354,100
12	3	6-1	769 Old New Ipswich Rd	Bertram, James A.	& Laura H.	$65,200	$161,500	$226,700
15	37		382 East Monomonac Rd	Bianchi, Anthony J., Ttee	& Josephine E.,Ttee Sep Trsts	$244,700	$98,500	$343,200
2	59	T105	10 Oak Dr	Bianchin, Roger R.		$-	$47,900	$47,900
1	10	6	5 Camri Ct	Bigelow, Joseph P & Una J		$79,200	$189,500	$268,700
1	3	1a	59 Damon Mill Rd	Bilodeau, David	Linda L.	$68,400	$126,800	$195,200
2	72		516 Forristall Rd	Bilodeau, David L.	& Diane E.	$72,200	$103,500	$175,700
18	1		282 East Monomonac Rd	Bitner, Bryant		$72,000	$172,200	$244,200
10	14		26 Warren Rd	Blair, Joyce G.		$61,400	$105,400	$166,800
26	5		52 East Main St	Blair, Ruth E		$67,300	$160,000	$227,300
19	9		47 Coot Bay Dr	Blake, Gertrude I.	& Linda Tower & Carol Donovan	$252,000	$91,600	$343,600
11	9		105 Old Cathedral Rd	Blanchard, John C.		$66,100	$108,300	$174,400
48	64		70 Thayer Rd	Blangeard, Arthur C		$46,000	$18,300	$64,300
6	80		86 Butternut Ln	Blanton, Joel K. &	Rochelle	$111,800	$82,500	$194,300
46	3		16 Florence Ave	Blood, Paul & Carole		$40,300	$35,400	$75,700
18	6		36-38 Lapham Ln	Blucke, Robert W., Tte &	Regan, Susan J, Ttee	$304,500	$150,100	$454,600
4	3	1	NH Rt 119	Boardwalk In Rindge Realty Llc		$814,700	$-	$814,700
33	1		8 Bradford St	Bochicchio, Leonard J.		$55,000	$184,700	$239,700
46	2	1	5 John Ave	Bock, Henry & Sharon M		$44,000	$132,100	$176,100
4	3	2-8	30 Heritage Dr	Bogar, William D.	& Nancy L.	$75,000	$216,400	$291,400
10	47	18-1	222 South Woodbound Rd	Boisse, Francis C.	& Susan G.	$82,800	$139,300	$222,100
7	45	A	273 Old New Ipswich Rd	Bolte, Bejamin L.	& Cassandra K.	$266,600	$176,500	$443,100
5	9	2	Abel Rd	Bonilla, Melisa G & Rene		$65,600	$-	$65,600
7	26	58	44 Birch Dr	Borozinski, Jacob A J & Amanda		$72,800	$145,500	$218,300
2	59	T006	30 Sunset Dr	Bouchard, Raymond		$-	$36,900	$36,900
10	40		County Rd	Boucher, Duane L &	Lazette, Ann O.	$18,600	$-	$18,600
10	41	2	50 County Rd	Boucher, Duane L.	Lazette, Ann O.	$67,600	$160,100	$227,700
11	38	2-2	333 Old New Ipswich Rd	Boucher, Ronald J	Linda A	$65,500	$123,700	$189,200
5	35	1	NH Rt 119	Boudreau lii, Alfred		$238	$-	$238
5	35	2	NH Rt 119	Boudreau lii, Alfred		$1,380	$-	$1,380
5	35	3	NH Rt 119	Boudreau lii, Alfred		$54	$-	$54
7	37		382 Old New Ipswich Rd	Boudreau, Alfred		$59,400	$88,000	$147,400
7	15	9	1012 NH Rt 119	Boudrieau, D. Scott	& Tammy L.	$75,600	$145,600	$221,200
2	35	2	645 Forristall Rd	Boudrieau, Dana J.	& Meredith A.	$74,000	$267,900	$341,900
7	16		1032 NH Rt 119	Boudrieau, Dennis H & Anne L		$87,300	$620,500	$707,800
7	49	1	160 Old New Ipswich Rd	Boudrieau, Dennis H & Anne L		$63,800	$146,500	$210,300
6	92	1a	43 Lord Hill Rd	Boulay, Mark E.	& Georgina	$58,500	$136,400	$194,900
5	9	3	Abel Rd	Boulet, Gary P		$65,000	$-	$65,000
37	8		22 Mountain Rd	Bourdelais, David	Wadsworth, Susan M.	$289,800	$291,100	$580,900
6	69	7	49 Middle Winchendon Rd	Bourgeois, Richard & Letitia		$67,400	$121,700	$189,100
6	81	10	24 Butternut Ln	Bowen, Ramona E & Brent		$91,500	$231,200	$322,700
6	98	1	Us Rt 202	Bowne Iv, Garrett D & Emily Leete, Ttee	Rindge Ventures Realty Tru	$233,800	$-	$233,800
5	30		Pearly Pond Way	Bradley, John	Heitala Jr., Bruce R.	$10,100	$-	$10,100
6	34	1	76 Middle Winchendon Rd	Bramblett, Carol A.		$76,400	$86,100	$162,500
3	4	3	518 Main St	Branco, Antonio P.	& Gracinda P.	$100,700	$101,100	$201,800
2	59	T031	16 Park Dr	Brand Jr., Paul I. &	Leray, Catherine L	$-	$98,300	$98,300
41	2		51 Pine Eden Rd	Brasley, Arthur J.		$229,900	$85,600	$315,500

Map	Lot	Unit	Address	Owner	Co-owner	Land	Buildings	Total
42	4		65 Woodbound Rd	Brault, Charles E		$57,900	$92,200	$150,100
17	23		70 Lachance Dr	Braun, James &	Ellen	$252,000	$62,000	$314,000
6	55	1	208 Middle Winchendon Rd	Brautigam, Donald H &	Olshansky, B1/2 & Witzling 1/2	$65,900	$106,600	$172,500
14	26		5 Monomonac Ter	Bray, Paul N. Ttee	Paul N. Bray Rev. Trust	$260,400	$59,400	$319,800
11	38		339 Old New Ipswich Rd	Breckridge, Daniel L.	& Marcia S.	$70,300	$286,000	$356,300
2	8	3	249 Robbins Rd	Bredberg, John M.	& Lisa A.	$66,800	$169,400	$236,200
10	47	6	18 Fox Run Ln	Bresnick, Darlene J &	Paul A	$94,900	$164,900	$259,800
2	59	T023	48 Park Dr	Brewer, Davene		$-	$39,900	$39,900
3	53	1	341 Wellington Rd	Bridwell, Melvin B &	D'andrea, Lou Ann	$74,200	$123,300	$197,500
2	59	T033	11 Park Dr	Briggs, Robert A.	& Rose Ann	$-	$55,500	$55,500
7	47	2	267-269 Old New Ipswich Rd	Brigham, Barbara		$272,600	$-	$272,600
20	20		14 Sandback Cir	Bristol, Ronald H. Tte	Nancy C Bristol Trust Of 90	$314,500	$142,900	$457,400
10	21	15	Pine Eden Rd	Brock, Est. Of Beatrice	C/O Sandra A. Brock	$-	$4,000	$4,000
2	24	A	169 Homestead Ln	Brockelman, Arthur J.	&. Denise P.	$36,098	$21,700	$57,798
24	7		414 NH Rt 119	Brogan, David K.	& Margaret E.	$61,500	$161,100	$222,600
39	27		118 Kimball Rd	Brogan, Nathan T		$133,900	$29,300	$163,200
7	76		826 NH Rt 119	Brogan, Nathan T & Angela D		$60,800	$246,200	$307,000
7	50	3	181 Old New Ipswich Rd	Brooks, Stephen M.	& Heidi M.	$69,000	$116,000	$185,000
14	49		26 Lachance Dr	Broome, Zane T		$246,800	$151,900	$398,700
14	36a		Lachance Dr	Broome, Zane T, Ttee	Ztb Realty Trust	$76,000	$-	$76,000
12	6	3	707 Old New Ipswich Rd	Brosque, Tracy A.		$115,700	$265,000	$380,700
7	26	18	114 Birch Dr	Brouillette, Charles	& Kathleen	$61,400	$189,400	$250,800
6	2	3	190 Thomas Rd	Broussard, Henry & Dawn		$68,500	$103,700	$172,200
14	54		12 Lachance Dr	Brown Dianne L&	Godin Richard N	$234,200	$169,400	$403,600
7	38	3	372 Old New Ipswich Rd	Brown, James	& Susan	$67,800	$136,000	$203,800
46	37		199 Woodbound Rd	Brown, Jeffrey W.	& Elizabeth R.	$176,100	$61,700	$237,800
10	27	2-4	53 Highland Dr	Brown, Kelly J.		$70,300	$123,500	$193,800
2	45		Dale Farm Rd	Brown, William W., Karen, Ray,	Steve, Dana	$196,600	$-	$196,600
1	21	A	234 Robbins Rd	Brtgeron, Leo P & Barbara A		$68,000	$119,200	$187,200
1	18		194 Robbins Rd	Bruck, Kenneth	& Mary	$81,200	$129,300	$210,500
33	15		West Main St	Brummer Ii, Edward C.		$12,500	$-	$12,500
49	25		36 Golf Course Ln	Brummer Ii, Edward C.		$128,500	$64,500	$193,000
7	20	1	76 Fitzgerald Rd	Brummer, Edward C.	& Margaret	$69,875	$310,300	$380,175
48	59		76 Thayer Rd	Brunelli, Thomas L.	& Elaine A.	$46,400	$12,100	$58,500
1	22	3	284 Robbins Rd	Bruno, Charles R.		$71,000	$136,500	$207,500
19	25		38 Cliffwell Dr	Bryant Jr., Sumner S.		$332,300	$130,300	$462,600
3	15	2	39 Wellington Rd	Bryant, Dennis A.		$59,900	$122,600	$182,500
11	35	1	468 Cathedral Rd	Bryant, Ward C & Louise G		$70,300	$131,500	$201,800
2	73		508 Forristall Rd	Buckingham, Anthony H &	Patricia E	$69,200	$121,700	$190,900
3	13	2	92 Wellington Rd	Buckjune, Stanley &	Michelle	$61,700	$86,800	$148,500
2	59	T020	66 Park Dr	Buckley, Beth		$-	$64,500	$64,500
14	43		46 Lachance Dr	Buffinton, Lester W., Trustee	Lester W. Buffinton Rev Trust	$288,800	$141,900	$430,700
15	9		254 Fourth St	Bull, George W.	& Dale S.	$232,600	$21,500	$254,100
2	41	2a	61 Rand Rd	Bullock, Daniel J.	& Ann F.	$88,700	$177,200	$265,900
2	9	1-3	247 Rand Rd	Bump, Almyr L ,Ii		$65,100	$152,000	$217,100
2	4		321 Robbins Rd	Bumpus, Peter Fay		$76,250	$86,400	$162,650
13	2		1193 Us Rt 202	Burgholzer, William & Tammy	C/O Fannie Mae	$199,000	$95,700	$294,700
34	12		138 Red Gate Ln	Burk, Dale E		$197,600	$29,800	$227,400
14	55		8 Lachance Dr	Burness, Mary Lou		$207,400	$98,100	$305,500
7	18	2	46-48 Cathedral Rd	Burnett, Michael R.	& Mary-Ellen K.	$67,987	$239,300	$307,287

Map	Lot	Unit	Address	Owner	Co-owner	Land	Buildings	Total
29	1		64 Butterfield Rd	Burnham, Curtis A		$61,000	$138,700	$199,700
21	19	1	10 Popple Ln	Burns, J. Robert		$84,600	$65,900	$150,500
21	19	2	282 Wellington Rd	Burns, J. Robert		$64,600	$24,800	$89,400
21	19	3	24-26 Popple Ln	Burns, J. Robert		$291,900	$90,600	$382,500
37	10		10 Mountain Rd	Burns, Richard L.	& Helen A.	$56,700	$116,800	$173,500
23	1	25	43 Swan Point Rd	Burns, Stephanie D		$63,000	$105,700	$168,700
48	76		90 Thayer Rd	Burrier, Richard & Andrea Ttee	Burrier Family Rev Trust	$126,500	$20,500	$147,000
48	77		92 Thayer Rd	Burrier, Richard & Andrea Ttee	Burrier Family Rev Trust	$125,000	$71,700	$196,700
38	4		16 Goodall Rd	Burt Jr., Howard O.	& Shirley R.	$56,200	$140,800	$197,000
47	34		16 Cheshire Rd	Bussiere, Linda R.		$42,300	$21,600	$63,900
25	12		6 Fieldstone Ln	Bussiere, Mark E.	& Linda R.	$51,400	$117,800	$169,200
14	21		66 Paradise Island Rd	Button, Donald B.	& Martha J. Bestebreurtje	$276,200	$164,300	$440,500
47	58		77 Loop Rd	Byrne, Edward J.	& Elizabeth A. Burke	$61,300	$57,400	$118,700
6	49a	7	Hunt Hill Rd	C K & C Properties, Llc		$84,300	$-	$84,300
7	49	3-2	180 Old New Ipswich Rd	Cadorette, Daniel P &	Rossetti, Deborah A	$75,200	$146,200	$221,400
33	21		14 Cider Mill Ln	Cady, Sue Ellen		$48,200	$102,900	$151,100
11	34		461 Cathedral Rd	Call, Richard D.	& Mary T.	$66,500	$111,100	$177,600
2	49		333 Middle Winchendon Rd	Callahan, Edwin	& Theresa	$68,105	$219,500	$287,605
17	2	4	Lachance Dr	Cambridge Trust Company, Ttee	Sybil C. D'arbeloff Trust	$23,700	$-	$23,700
17	9		38 Sybil Lane	Cambridge Trust Company, Ttee	Sybil C. D'arbeloff Trust	$381,200	$353,200	$734,400
8	9	5	196 Perry Rd	Cameron, James M.	& Laurel A.	$77,000	$162,800	$239,800
6	48	1	51 Hunt Hill Rd	Campbell, Susan B, Ttee	S Campbell Rev Trust Of 2003	$73,200	$162,800	$236,000
9	6	2	1860 NH Rt 119	Cantrill, Wayne	Alexander, Nina F.	$85,500	$70,100	$155,600
45	96		Beach Ave	Caplice, Richard L.		$4,400	$2,200	$6,600
49	26		30 Golf Course Ln	Caplice, Richard L. &	Leo David Caplice	$120,500	$119,800	$240,300
2	71		534 Forristall Rd	Carbone, Mark		$72,109	$95,800	$167,909
40	21		258 Us Rt 202	Card, Patricia F.	& Dean A.	$265,100	$33,400	$298,500
50	28		62 Monadnock View Rd	Carey Christopher & Tina		$92,400	$225,400	$317,800
5	20	1	22 Abel Rd	Carey, James		$65,200	$84,400	$149,600
22	22	4	Swan Point Rd	Carguilo, Dominic	& Jeanne E.	$63,000	$12,600	$75,600
23	1	16	46 Swan Point Rd	Carguilo, Dominic & Jeanne		$62,300	$183,200	$245,500
24	12	4	26 Farrar Rd	Carmichael, George H.	& Lynn M.	$73,000	$164,600	$237,600
47	1		77 County Rd	Carney, Robert E & Shirley A		$130,000	$124,100	$254,100
7	80	6	44 Scotts Ln	Caron, Christopher M		$77,400	$196,100	$273,500
5	37		1673 NH Rt 119	Caron, Robert & Elizabeth Ttee	Caron Family 2001 Trust	$40,900	$89,800	$130,700
47	9		Deschenes Rd	Caron, Stanley J.	& Cheryl A.	$3,000	$-	$3,000
47	17		35 Deschenes Rd	Caron, Stanley J.	& Cheryl A.	$48,400	$25,200	$73,600
47	42		8 Watatic Rd	Caron, Stanley J.	& Cheryl A.	$44,300	$74,900	$119,200
47	43		Cheshire Rd	Caron, Stanley J.	& Cheryl A.	$2,000	$-	$2,000
3	58	1	Converseville Rd	Carpenter Jr., David C.	& Donna M.	$3,100	$-	$3,100
3	61		7 East Monomonac Rd	Carpenter Jr., David C.	& Donna M.	$61,000	$115,000	$176,000
23	5		East Monomonac Rd	Carpenter Jr., David C.	& Donna M.	$3,800	$-	$3,800
10	5	2	Woodbound Rd	Carpenter, David L.		$75,800	$-	$75,800
8	16	1	60 Candlelight Rd	Carr, Todd E.	& Joanne E.	$74,000	$107,100	$181,100
6	56		175 Middle Winchendon Rd	Carreira, Christopher & Susan		$74,000	$189,900	$263,900
17	1	1	156 Hubbard Hill Rd	Carreira, Christopher J &	Brousseau, Theresa F	$65,400	$103,000	$168,400
4	22	7	29 Skyview Dr	Carrier, Thomas A.	& Terri A.	$76,900	$130,200	$207,100
8	28		Candlelight Rd	Carroll, Charles	& Martha	$69,140	$11,700	$80,840
2	31	3	535 Forristall Rd	Cartee, Brian K &	Bobby Jo Cartee	$70,600	$113,000	$183,600
5	9	9	Abel Rd	Cartee, Robert & Diane		$65,700	$-	$65,700

Map	Lot	Unit	Address	Owner	Co-owner	Land	Buildings	Total
7	80	7	50-52 Scotts Ln	Cartier, Paul M &	Kahryn L	$80,800	$237,500	$318,300
43	1	2	17 Jowders Cove Rd	Carty, Douglas & Lazzaro, Chauntelle		$68,800	$107,400	$176,200
2	59	T025	40 Park Dr	Casavant Jr, Henry	& Gloria T.	$-	$42,100	$42,100
9	6		1890 NH Rt 119	Casey, Dennis W.	& Susan A.	$85,500	$138,600	$224,100
3	72	2	303 East Monomonac Rd	Cassady, Tony L & Rose Marie		$65,000	$-	$65,000
50	15		75 Taggart Cir	Cassoni, Nicholas F		$83,100	$131,200	$214,300
7	26	A	Jay Dr	Cathedral Estates Property	Owners Association	$-	$-	$-
11	15		Grassy Pond Rd	Cathedral Of The Pines Founda.		$44	$-	$44
11	17		Cathedral Rd	Cathedral Of The Pines Founda.		$2,690	$-	$2,690
11	17	A	Cathedral Rd	Cathedral Of The Pines Founda.		$83,000	$-	$83,000
11	18		274 Cathedral Rd	Cathedral Of The Pines Founda.		$250,400	$148,200	$398,600
11	18	A	14 Shaw Hill Rd	Cathedral Of The Pines Founda.		$75,219	$34,600	$109,819
11	19		10 Hale Hill Rd	Cathedral Of The Pines Founda.		$191,300	$439,000	$630,300
11	19	A	24 Hale Hill Rd	Cathedral Of The Pines Founda.		$111,976	$261,400	$373,376
11	37	1	Shaw Hill Rd	Cathedral Of The Pines Founda.		$8,060	$-	$8,060
11	37	1a	15 Shaw Hill Rd	Cathedral Of The Pines Founda.		$65,000	$84,400	$149,400
13	24		76 Dolly Ln	Catheron, Margaret B	Maclellan, Reeves & Michael	$289,800	$87,200	$377,000
34	20		100 Red Gate Ln	Cesario, Stephen P	Cesario, Marion Life Estate	$176,000	$34,800	$210,800
31	4		1162 NH Rt 119	Cfhp V. Assoc. Ltd Partnership		$78,400	$113,600	$192,000
35	1		77 Kimball Rd	Chabot, Thomas P & Angela D		$63,000	$123,500	$186,500
50	36		16 Monadnock View Rd	Chamberlain, Phillip		$76,900	$332,100	$409,000
26	7		East Main St	Chamberlain, Robert J.	& Roberta A.	$50,200	$3,400	$53,600
26	8		35 East Main St	Chamberlain, Robert J.	& Roberta A.	$48,000	$500	$48,500
50	31		58 Monadnock View Rd	Chambers, Paul & Anita		$100,500	$115,200	$215,700
23	8	1	50 East Monomonac Rd	Champney Jr., Ernest C.	& Judith	$65,700	$128,000	$193,700
25	6	2	12 North St	Champney, Herbert	& Helen	$67,400	$104,800	$172,200
25	16	2	North St	Champney, Herbert	& Helen	$900	$-	$900
2	59	T039	15 Country Meadows Dr	Chandler, Bert		$-	$42,700	$42,700
15	12		246 Fourth St	Chapman, Rachel		$215,300	$66,100	$281,400
11	38	2	321 Old New Ipswich Rd	Charest, Joanne M.		$65,800	$121,100	$186,900
3	3		656 Main St	Charlonne, Kenneth W.	& Muriel T.	$63,000	$76,100	$139,100
23	1	21	75 Swan Point Rd	Charron, John P.	Mccabe-Charron, Cherly	$68,700	$125,500	$194,200
21	5		37 Conifer Rd	Charter Trust Co, Ttee	Janet F Shepherd Trust	$293,500	$109,300	$402,800
2	62	4	638 Forristall Rd	Chartrand, James L.	& Denise R.	$74,000	$119,600	$193,600
3	29		57 Danforth Rd	Chelminski, Kendall		$68,600	$159,600	$228,200
2	59	T041	23 Country Meadows Dr	Chenausky, James K.	& Betty A.	$-	$40,400	$40,400
10	29	2	28 Us Rt 202	Chessie Holdings, Llc		$174,300	$212,300	$386,600
13	18		26 Sweet Miller Ln	Chieffo, Paul T & Wendy L		$289,800	$165,500	$455,300
14	42		50 Lachance Dr	Childs, Robert W.	& Cynthia S.	$302,400	$160,500	$462,900
17	25		58 Lachance Dr	Childs, Robert W.	& Cynthia S.	$251,000	$92,100	$343,100
5	9	5	Abel Rd	Choquette, Alain J		$6,073	$-	$6,073
2	60	2	710 Forristall Rd	Choquette, Alain J.	& Mariann	$86,100	$371,100	$457,200
3	71		165 East Monomonac Rd	Christ Church Camp Monomonac	2	$1,854,710	$430,000	$2,284,710
7	93	1	199 North St	Christian Outreach Religios As		$170,000	$529,000	$699,000
4	31	2a	118 Hampshire Rd	Ciarcia Jr., John H.	& Nancy A.	$66,500	$123,900	$190,400
29	5	1	61 School St	Ciarfella, Luke		$70,300	$102,900	$173,200
2	32		563 Forristall Rd	Cilibrasi, Roy P.		$75,800	$107,800	$183,600
2	39		707 Forristall Rd	Clapp, Anita	& Richard C. Lescord	$66,500	$119,900	$186,400
6	71		107 Fitzgerald Rd	Clark Jr., John C.	Unger-Clark, Judy A.	$66,700	$162,100	$228,800
10	1		Fitzgerald Rd	Clark Jr., John C.	Unger-Clark, Judy A.	$63,676	$-	$63,676

Map	Lot	Unit	Address	Owner	Co-owner	Land	Buildings	Total
7	3	1	117 Goddard Rd	Clark, Bruce S.	& Lucy H.	$72,371	$289,500	$361,871
50	37		131 Meadow View Rd	Clark, Melvin A.	& Joyce L.	$77,700	$179,800	$257,500
50	38		Meadow View Rd	Clark, Melvin A.	& Joyce L.	$76,900	$-	$76,900
6	91	5	34 Lord Brook Rd	Clark, Michael C		$71,000	$203,800	$274,800
6	91	4	40 Lord Brook Rd	Clark, Michael C.		$66,500	$121,200	$187,700
38	6		32 South Woodbound Rd	Clark, Robert B.	& Beth	$55,000	$70,400	$125,400
23	19	A	298 Wellington Rd	Clark, Roland J.	& Diane	$285,000	$289,800	$574,800
10	47	8	38 Fox Run Ln	Clark, Wayne C.	& Susan D.	$74,000	$181,400	$255,400
12	5	1	653 Old New Ipswich Rd	Cleland, Robert J &	Simmons, Kenneth & Carolyn	$126,000	$150,000	$276,000
7	39		47 Pine Terrace	Clements, Jacqueline &	Poutry, Matthew P	$78,200	$125,700	$203,900
33	7		26 South Woodbound Rd	Cleveland, Larry A.		$62,900	$89,300	$152,200
9	8		51 Kimball Rd	Clifford, Joan		$71,000	$142,100	$213,100
35	10		Kimball Rd	Clifford, Joan		$78,000	$-	$78,000
3	13	5	48 Colburn Ln	Climo, David C.	& Cynthia A.	$63,000	$81,700	$144,700
26	10		49 East Main St	Cloutier, Colleen M.		$77,800	$78,500	$156,300
8	3		24 Bancroft Rd	Cloutier, Richard A.	& Kelene R.	$61,000	$90,700	$151,700
3	29	2	11 Danforth Rd	Coache, Arthur J.	& Ambrosina J., Trustees Of	$73,600	$91,600	$165,200
29	6		83 School St	Coburn, James A		$61,400	$207,700	$269,100
3	48		261 Wellington Rd	Cochran, Annette		$64,200	$171,700	$235,900
45	60		43 Cochrane Dr	Cochrane, Frederick P.		$49,000	$77,200	$126,200
43	3		Woodbound Rd	Cochrane, Paul E.	& Judith B.	$93	$-	$93
43	5		Woodbound Rd	Cochrane, Paul E.	& Judith B.	$18	$-	$18
43	6		Woodbound Rd	Cochrane, Paul E.		$47	$-	$47
43	7		Woodbound Rd	Cochrane, Paul E.		$60	$-	$60
43	8		Woodbound Rd	Cochrane, Paul E.		$53	$-	$53
43	9		Woodbound Rd	Cochrane, Paul E.		$93	$-	$93
43	10		Woodbound Rd	Cochrane, Paul E.		$93	$-	$93
43	11		Woodbound Rd	Cochrane, Paul E.		$93	$-	$93
45	43		Chestnut Rd	Cochrane, Paul E.		$94	$-	$94
45	44		Chestnut Rd	Cochrane, Paul E.		$93	$-	$93
45	57		Chestnut Rd	Cochrane, Paul E.	& Judith B.	$72	$1,900	$1,972
45	58		Chestnut Rd	Cochrane, Paul E.	& Judith B.	$9	$2,000	$2,009
45	64	1	Cochrane Dr	Cochrane, Paul E.		$2	$2,000	$2,002
45	66		Cochrane Dr	Cochrane, Paul E.		$121	$2,000	$2,121
45	67		48 Cochrane Dr	Cochrane, Paul E.	& Judith B.	$45,407	$25,200	$70,607
45	69		Chestnut Rd	Cochrane, Paul E.	& Judith B.	$25	$2,000	$2,025
45	70		Chestnut Rd	Cochrane, Paul E.		$90	$2,000	$2,090
45	71		Chestnut Rd	Cochrane, Paul E.	& Judith B.	$23	$2,000	$2,023
45	72		Woodbound Rd	Cochrane, Paul E.	& Judith B.	$21	$2,000	$2,021
45	73		Woodbound Rd	Cochrane, Paul E.	& Judith B.	$22	$2,000	$2,022
45	74		Cochrane Dr	Cochrane, Paul E.		$93	$2,000	$2,093
45	75		Cochrane Dr	Cochrane, Paul E.	& Judith B.	$31	$2,000	$2,031
45	76		Cochrane Dr	Cochrane, Paul E.	& Judith B.	$10	$2,000	$2,010
45	77		Cochrane Dr	Cochrane, Paul E.		$10	$2,000	$2,010
45	78		Cochrane Dr	Cochrane, Paul E.		$22,206	$4,400	$26,606
45	79		54 Cochrane Dr	Cochrane, Paul E.		$115,500	$87,700	$203,200
45	80		Cochrane Dr	Cochrane, Paul E.	& Judith B.	$6	$2,200	$2,206
45	81		Beach Ave	Cochrane, Paul E.	& Judith B.	$4	$2,200	$2,204
45	83		Beach Ave	Cochrane, Paul E.	& Judith B.	$2	$2,200	$2,202
45	85		Beach Ave	Cochrane, Paul E.	& Judith B.	$35	$2,200	$2,235

Map	Lot	Unit	Address	Owner	Co-owner	Land	Buildings	Total
45	86		Beach Ave	Cochrane, Paul E.	& Judith B.	$10	$2,200	$2,210
45	87		Woodbound Rd	Cochrane, Paul E.		$20	$2,200	$2,220
3	24	1	390 Main St	Coffey, Thomas M.	& Agnes M.	$74,600	$109,700	$184,300
3	24	A	Main St	Coffey, Thomas M.	& Agnes M.	$61,000	$-	$61,000
6	81	9	38 Butternut Ln	Cohen, Joel M.	& Mary T.	$98,800	$504,200	$603,000
7	19	4-1	58 Old Cathedral Rd	Cohen-Salter,Thomas + Cynthia		$66,200	$163,400	$229,600
25	14		61 North St	Colby, Anastasia V.	William R	$74,000	$124,300	$198,300
40	20	2	290 Us Rt 202	Coleman, Lawrence S., Ttee		$278,500	$149,700	$428,200
7	53	7	98 Old New Ipswich Rd	Coll, Kelly A		$118,000	$190,900	$308,900
23	1	27	72 Tico Rd	Collier, Robert	& Lillian	$65,700	$166,700	$232,400
10	39		67-69 County Rd	Collins, Sally A.		$73,930	$107,500	$181,430
6	86		108 Lord Brook Rd	Collum, David J.	& Margaret A.	$81,900	$183,700	$265,600
6	92	1b-4	3 Lord Hill Rd	Colpitts, James C.	& Christine M.	$61,200	$119,400	$180,600
36	8		9 Moose Ln	Columbus, Alan J.		$211,800	$106,800	$318,600
47	13		19 Deschenes Rd	Comerford, Mary 1/2 &	Renzetti, Donna 1/2	$44,300	$61,400	$105,700
7	15	3-5	191 Red Gate Ln	Commerford, Elizabeth, Trustee	The Emerson House Trust	$52,918	$28,100	$81,018
34	2	A	Red Gate Ln	Commerford, Kathleen Trustee	Of The Emerson House Trust	$16,028	$800	$16,828
1	10	3	23 Daria Dr	Como, Michael K & Janet M		$86,500	$176,500	$263,000
8	24	1	82-84 Bancroft Rd	Coneys, Thomas	& Joann	$65,696	$117,000	$182,696
8	24	2	Bancroft Rd	Coneys, Thomas	& Joann	$1,222	$-	$1,222
8	25	2	68 Bancroft Rd	Coneys, Thomas	& Joann	$65,133	$165,600	$230,733
45	24		92 Loop Rd	Connare, Marcelle L.	Trustees Of Connare Fmly Trust	$121,000	$102,900	$223,900
10	35	1	53 Whitney Ln	Connolly, Timothy		$71,300	$92,300	$163,600
24	12	1	8 Farrar Rd	Connor, Harry J.	& Georgianna M.	$63,400	$90,900	$154,300
1	10	23	54 Daria Dr	Connor, Michael F & Gail J		$79,000	$219,100	$298,100
23	7		24 East Monomonac Rd	Connors, Daniel P.	& Suzanne	$62,500	$148,700	$211,200
7	26	35	111 Birch Dr	Connors, James P.	Hansen, Christine L.	$61,900	$162,200	$224,100
38	5		34 South Woodbound Rd	Conrey, Jason F.	& Mary J.	$74,000	$173,500	$247,500
12	3	3	706 Old New Ipswich Rd	Cook, Don B.	& Mary Ann	$86,000	$112,600	$198,600
30	44		17 Beachview Dr	Cook, Eugene	.	$90,400	$82,100	$172,500
6	64c		74 Todd Hill Rd	Cooke, Wayne S.	& Wanda J.	$74,000	$115,500	$189,500
4	33		NH Rt 119	Cooper, Gerald		$532	$-	$532
43	1	13	16 Jowders Cove Rd	Coppola, Eleanor R.	C/O James Coppola	$67,400	$102,700	$170,100
2	30		Woods Crossing Rd	Corbitt, Jeffrey W.		$28,500	$-	$28,500
3	25	C	Main St	Corcoran, Michael, Sr & Dianna		$74,300	$-	$74,300
3	25	D	407 Main St	Corcoran, Michael, Sr & Dianna		$75,800	$155,100	$230,900
3	15	8	44 Danforth Rd	Corda, David		$69,800	$123,800	$193,600
23	1	12	84 Swan Point Rd	Cormier, Jonarthur & Michele S		$52,000	$95,600	$147,600
26	4		66 East Main St	Cormier, Regina A		$54,000	$137,000	$191,000
4	51	4	West Binney Hill Rd	Cormier, Reginald	& Robin E.	$74,600	$-	$74,600
8	7	1-2	168 North St	Cornelius, Michael P.	& Nancy	$65,300	$198,800	$264,100
5	13		Abel Rd	Cornwall, John R.	& Laura H.	$2,397	$-	$2,397
27	11	2-3	45 Todd Hill Rd	Costa, William B.	& Lillian J.	$65,000	$123,700	$188,700
6	72	1-1	29 Cota Way	Cota, Mark J & Michelle K		$66,516	$222,900	$289,416
35	8		68 Kimball Rd	Cota, Mark J.	& Michelle K.	$156,000	$85,900	$241,900
19	1		84 Colburn Ln	Cote, Diane		$184,300	$62,600	$246,900
1	10	22	58 Daria Dr	Cote, Timothy R & Joan		$79,000	$207,500	$286,500
6	42	2	132 Middle Winchendon Rd	Cottle, Michael T.	& Kimberley J.	$104,000	$109,500	$213,500
18	9		28 Lapham Ln	Courtemanche, Paul & Diane Tte	Courtemanche Realty Trust	$272,500	$87,400	$359,900
7	26	36	101 Birch Dr	Coushaine, Charles M.	& Jeannie	$59,300	$281,300	$340,600

Map	Lot	Unit	Address	Owner	Co-owner	Land	Buildings	Total
50	9		37 Taggart Cir	Coutu, Richard A & Cathy		$83,100	$141,100	$224,200
5	2	3	292 Abel Rd	Couture, Alan R.	& Rosemarie	$67,100	$88,100	$155,200
45	100		Spruce Ave	Covert, Theodore & Bev, Ttees	Bevly R Covert Persl Res Trust	$500	$2,200	$2,700
45	101		Spruce Ave	Covert, Theodore & Bev, Ttees	Bevly R Covert Persl Res Trust	$1,800	$2,200	$4,000
45	102		31 Spruce Ave	Covert, Theodore & Bev, Ttees	Bevly R Covert Persl Res Trust	$66,000	$165,100	$231,100
10	33		Us Rt 202	Covert, Theodore & Beverly		$45	$-	$45
43	15		Woodbound Rd	Covert, Theodore & Beverly		$4,000	$-	$4,000
43	16		Cyperus Ave	Covert, Theodore & Beverly		$4,400	$-	$4,400
43	20		Clematis St	Covert, Theodore & Beverly		$4,400	$-	$4,400
43	21		Woodbound Rd	Covert, Theodore & Beverly		$4,300	$-	$4,300
45	88		Woodbound Rd	Covert, Theodore & Beverly		$4,200	$2,200	$6,400
45	89		149 Woodbound Rd	Covert, Theodore & Beverly		$40,000	$70,100	$110,100
45	90		Woodbound Rd	Covert, Theodore & Beverly		$4,900	$2,200	$7,100
45	93	1	Beach Ave	Covert, Theodore & Beverly		$4,000	$2,200	$6,200
49	18		11 Contoocook Lake Ave	Covert, Theodore & Beverly		$101,300	$97,500	$198,800
45	93		Beach Ave	Covert, Theodore B		$2,000	$2,200	$4,200
1	10	19	59 Daria Dr	Cowles, Richard F & Suzanne M		$82,700	$182,300	$265,000
10	27	2-12	34 Highland Dr	Cox Jr, Arthur L.	& Patricia A. Tarr	$71,900	$114,400	$186,300
26	3		68 East Main St	Cramb, Donald W.	& Ruth M.	$61,000	$82,500	$143,500
1	16		160 Robbins Rd	Cramb, Donald W. Ttee	Cramb Fam 2002 Rev. Livg Trst	$68,400	$77,700	$146,100
2	62	2	626 Forristall Rd	Creighton, Jeffrey G &	Dunton, Kimberly	$63,100	$121,600	$184,700
29	7	3	1013 NH Rt 119	Cresta , Charles R. &	Mary T Dziedzinski	$58,700	$135,600	$194,300
6	67	1	77 Main St	Critser, James R.	& Margaret E.	$95,016	$241,600	$336,616
45	46		8 Hemlock Ave	Crocker Iii, Kendall F.	& Linda L.	$151,300	$230,700	$382,000
2	69		18 Webster Dr	Cooke Scott A & Joselyn M		$43,400	$39,800	$83,200
10	38	2	43 County Rd	Crocker, James J.		$68,327	$223,000	$291,327
37	17		25 Mountain Rd	Crosby Jr., John B.	& Charlotte R.	$73,300	$68,800	$142,100
2	59	T036	23 Park Dr	Croteau, David H.	& Barbara A.	$-	$46,000	$46,000
8	4	1-A	152 North St	Crowley, Eugene	& Rhonda	$76,400	$163,300	$239,700
10	28	A	Us Rt 202	Crown Atlantic Company Llc		$54,900	$120,000	$174,900
27	4	A	27 Todd Hill Rd	Crown Atlantic Company Llc		$61,000	$120,000	$181,000
7	15	5	Cutter Hill Rd	Crowpond, Inc.	C/O Ben Leon	$25,600	$-	$25,600
30	39		NH Rt 119	Crowpond, Inc.	C/O Ben Leon	$8,000	$-	$8,000
35	2		85 Kimball Rd	Cullinane, Michael	& Susan M.	$63,000	$127,900	$190,900
15	7	1	237 Fourth St	Cummings, Timothy J.	& Donna H.	$53,000	$89,300	$142,300
4	55		NH Rt 119	Currier, Albert & June		$56,515	$-	$56,515
4	56		9 Stearns Rd	Currier, Albert & June		$62,600	$97,800	$160,400
10	4	5	30 Drag Hill Rd	Curtis, Alan W.	& Anna M.	$96,900	$225,300	$322,200
3	29	1	7 Danforth Rd	Curtis, Donald J.	& Joan	$63,000	$99,700	$162,700
44	1		79 County Rd	Cushna, Christopher & Kathryn		$45,000	$2,600	$47,600
34	31		52 Red Gate Ln	Cuzzi, Guido M.	& Donna L.	$168,000	$54,200	$222,200
7	26	30	7 Emerson Ln	Cuzzi, Michael J.	& Tammy L. Guptill	$71,600	$97,300	$168,900
13	25		62 Dolly Ln	Cypret, Leslie P.	& Judy L.	$277,700	$171,500	$449,200
6	2	5	212 Thomas Rd	Czekalski, Jason A.	& Jacqueline	$68,200	$117,100	$185,300
6	11		25 Tarbox Rd	D'ambrosio, Anthony A.		$59,000	$212,700	$271,700
27	18		9 Surry Park	Dale, Ella R.		$47,800	$71,000	$118,800
2	59	T042	27 Country Meadows Dr	Dale, John R.		$-	$53,900	$53,900
2	47	4	34 Dale Farm Rd	Dale, Robert C.	& Joyce E.	$86,100	$183,900	$270,000
1	3		Damon Mill Rd	Damon Realty, Jonas	C/O Harriet D. Ries	$75,196	$-	$75,196
1	3	1	Damon Mill Rd	Damon, Brian K.		$3,655	$-	$3,655

Map	Lot	Unit	Address	Owner	Co-owner	Land	Buildings	Total
4	3	2-6	50 Heritage Dr	Damon, Mark A.	& Paula A.	$76,300.	$194,400	$270,700
10	27	5	70 Old Jaffrey Rd	Dandley, Mary, Ttee	M. Dandley Invest Trst	$65,000	$130,800	$195,800
6	38		34 Middle Winchendon Rd	Daniels, Donna R		$55,000	$90,100	$145,100
6	22		1524 NH Rt 119	Daniels, Kenneth M.	& Edith V.	$62,300	$76,300	$138,600
14	16		87 Paradise Island Rd	Danneker, John A. & Joy W. Tte	John A Danneker Rev Trust	$286,700	$92,700	$379,400
7	45	A1	275 Old New Ipswich Rd	Dark, Jack E & Rose V, Ttees	Dark Living Trust	$59,600	$98,100	$157,700
6	49a	2	137 Hunt Hill Rd	Dauphinais, Raymond J.	& Donna M.	$65,000	$123,600	$188,600
6	34		1283 NH Rt 119	Davis, Kenneth C.		$74,800	$216,900	$291,700
6	36		NH Rt 119	Davis, Kenneth C.		$68,100	$-	$68,100
46	1		169 Woodbound Rd	Davis, Rosealma M.		$49,800	$105,600	$155,400
11	5	2	138 Fitzgerald Rd	Davis, Terry L.	& Rosemarie R.	$84,800	$370,500	$455,300
46	11		Florence Ave	Davis, Thomas L		$-	$-	$-
46	7		30 Florence Ave	Davis, Thomas L.		$60,000	$39,000	$99,000
37	18		39 Mountain Rd	Dean, Brenda D.		$63,300	$116,700	$180,000
37	19		41 Mountain Rd	Dean, Brenda D.		$45,800	$67,900	$113,700
39	32		104 Kimball Rd	Deangelis, Andrea	& Ruthann Demers	$150,200	$30,600	$180,800
10	27		148 Old Jaffrey Rd	Dearden Iii, Joseph H.	& Carolyn M. Cullinane	$117,695	$101,600	$219,295
10	27	16	Old Jaffrey Rd	Dearden Iii, Joseph H.		$3,395	$-	$3,395
2	59	T034	17 Park Dr	Decarolis, Berardino V.	& Brenda	$-	$33,700	$33,700
45	19		116 Loop Rd	Decrescenzo, Donna & Laura		$122,000	$94,500	$216,500
46	2		10 Florence Ave	Deeley, William R & Lorianne		$40,300	$99,100	$139,400
10	7	1	171 South Woodbound Rd	Degrandpre, Felix M.	& Joan O.	$71,300	$154,100	$225,400
2	36	3	33 Woods Crossing Rd	Dehotman, Deane	& Priscilla	$62,486	$132,200	$194,686
8	19	1-2	88 Candlelight Rd	Del Signore, Larry		$65,100	$111,300	$176,400
4	11		125 Old AshburNHam Rd	Delano, Ronald H.	& Margaret A.	$75,200	$107,200	$182,400
6	85		74 Lord Hill Rd	Delisle Jr Maurice C		$94,500	$196,200	$290,700
21	2		51 Conifer Rd	Dellasanta, Louis R. Ttee &	Glenn J.,Ttee, D Nominee Trst	$274,100	$29,500	$303,600
50	13		65 Taggart Cir	Delphia, Francis J &	Reddington, Joan	$99,100	$157,700	$256,800
47	37		4 Nault Rd	Demartino, Archlles & Robert J	Demartino, Charles & Vendetti	$46,600	$28,800	$75,400
7	41		334-336 Old New Ipswich Rd	Denaro, Matthew L.		$70,865	$203,400	$274,265
1	11	3	83 Sunridge Rd	Dengler, Sarah J.	Beal, Mark	$97,900	$138,300	$236,200
6	64	2	132 Main St	Derendal Jr., Thaddeus J.	& Joyce E.	$71,400	$253,500	$324,900
6	54	1-6	19 Tervo Rd	Derosier, Robert H &	Teresa A	$139,100	$276,600	$415,700
2	51	1	429 Middle Winchendon Rd	Derr, Timothy G.	& Lynn S.	$64,600	$104,900	$169,500
47	51		7 Sharon Pl	Deruosi, Sylvester	& Maryann	$46,800	$64,000	$110,800
7	26	15	138 Birch Dr	Desalvo, Paul		$252,800	$191,600	$444,400
10	47	5	12 Fox Run Ln	Deschenes, Raymond	& Terri A.	$94,900	$153,300	$248,200
6	43	2	121 Middle Winchendon Rd	Deschenes, Robert R.	& Sharon L.	$65,000	$144,900	$209,900
6	64d		64 Todd Hill Rd	Desmarais, Matthew J.	& Sandra H.	$76,400	$172,400	$248,800
6	49	2	115 Hunt Hill Rd	Desmarais, Paul B.		$65,100	$124,600	$189,700
35	4		84 Kimball Rd	Desmond, Elizabeth A.		$159,900	$100,600	$260,500
46	38	2	223 Woodbound Rd	Despres, Matthew & Tracy Ann		$78,200	$300,300	$378,500
49	12		Contoocook Lake Ave	Despres, Matthew & Tracy Ann		$170,300	$-	$170,300
2	59	T071	49 Park Dr	Desrosiers, Julie		$-	$38,500	$38,500
1	13	2	122 Robbins Rd	Desruisseaux, Joseph D. &	Joanne	$65,800	$189,000	$254,800
1	7	2	350 Robbins Rd	Deutsche Bank National Trust Co, Ttee	Ameriquest Mortgage Securities Inc	$74,100	$125,300	$199,400
2	59	T001	8 Sunset Dr	Devarney, Craig & Michele		$-	$58,400	$58,400
6	91	2	64 Lord Brook Rd	Devlin, Phyllis E		$69,200	$124,000	$193,200
1	10	24	48 Daria Dr	Devlin, Sean F & Kathleen P		$78,900	$193,000	$271,900
31	1		1180 NH Rt 119	Devogel, Jr., Hendrik		$60,800	$88,600	$149,400

Map	Lot	Unit	Address	Owner	Co-owner	Land	Buildings	Total
20	9		184 East Monomonac Rd	Diblasi, Joseph	& Patricia	$204,800	$99,400	$304,200
25	4		4 East Main St	Dichard, Robert E.		$55,000	$94,500	$149,500
33	18		49 West Main St	Dicienzo, Christopher Charles		$47,100	$82,100	$129,200
4	51	6	West Binney Hill Rd	Dicienzo, Domenic	& Carol	$68,300	$-	$68,300
4	54	3	West Binney Hill Rd	Dicienzo, Domenic	& Carol	$86,900	$-	$86,900
2	9	6	203 Robbins Rd	Dillon, Thomas O.	& Sherrol A.	$74,500	$115,900	$190,400
17	2	1	153 Hubbard Hill Rd	Dimarco, Leonard J	& Diana I.	$65,100	$85,600	$150,700
8	18		101 Candlelight Rd	Dinicola, David F & Ana Paula		$68,000	$176,300	$244,300
27	20		14 Surry Park	Dinkins, Paul C &	Candelora, Kenneth	$53,000	$159,400	$212,400
20	8		186 East Monomonac Rd	Dintaman, Sheila & Dale		$312,900	$163,900	$476,800
19	22		Lake Monomonac	Dipietro, Frank S.		$4,700	$-	$4,700
3	24	4-1	428 Main St	Dirusso, Francis W.		$66,200	$115,000	$181,200
6	65		94 Main St	Dirusso, Frank J.	& Gloria A	$68,000	$148,000	$216,000
7	26	42	36 Foliage Way	Ditommaso Jr, John	& Irene T.	$72,700	$116,600	$189,300
7	26	60	22 Birch Dr	Ditommaso, Robert E.	& Deborah C.	$64,800	$107,200	$172,000
14	52		18 Lachance Dr	Docekal, Richard D & Donna		$257,300	$85,600	$342,900
14	33		Lachance Dr	Docekal, Richard D.	& Donna	$36,000	$-	$36,000
16	4		Hubbard Hill Rd	Doctoroff, Frederic S.		$72,800	$-	$72,800
16	7		102 Hubbard Hill Rd	Doctoroff, Frederic S.		$100,800	$267,300	$368,100
27	19		15 Surry Park	DodeNHoff, Edgar W, Jr. &	Carol M	$48,000	$122,500	$170,500
3	15	7	30 Danforth Rd	Doe, Michael A &	Susan S Lovejoy Doe	$74,700	$191,700	$266,400
12	3	5-1	757 Old New Ipswich Rd	Doherty, Robert A & Julie A		$66,160	$381,100	$447,260
3	15	6-1	14 Danforth Rd	Dokla, Carl P.J.	& Janice P.	$65,100	$114,000	$179,100
10	27	2-10	48 Highland Dr	Donahue, William E.	& Darlene M.	$70,300	$104,400	$174,700
2	34		623 Forristall Rd	Donati, Bruce A.		$74,200	$83,100	$157,300
10	14	1	Warren Rd	Donaway, Kathryn R.		$61,200	$-	$61,200
3	51		265 Wellington Rd	Donovan, Carol E.		$65,100	$107,700	$172,800
7	4	2	303 Main St	Donovan, Rickard J.	Vickie Castine-Donovan	$65,200	$122,800	$188,000
43	1	26	24 Blakeville Rd	Dooley Iii, Francis E.		$67,700	$107,400	$175,100
43	2		Cyperus Ave	Dooley Iii, Francis E.		$179,000	$900	$179,900
4	17	1	27 Old AshburNHam Rd	Doubleday, John, Sr & Karen D		$65,500	$125,300	$190,800
2	59	T043	31 Country Meadows Dr	Doucet, Kevin J.	Emond, Britta J.	$-	$46,700	$46,700
14	11		69 Paradise Island Rd	Doucet, Norman D.	& Anne F.	$320,300	$133,800	$454,100
50	11		51 Taggart Cir	Dougherty, Shaun & Melissa		$86,700	$137,400	$224,100
3	29	5	425 Main St	Douglas, Scott	& Debra A.	$74,000	$178,700	$252,700
39	16		146 Kimball Rd	Dowling, John E.	& Jacqueline S.	$132,300	$90,100	$222,400
36	2		26 Weidner Dr	Downey Family Trust-3/24/93		$139,800	$20,600	$160,400
36	9		NH Rt 119	Downey Family Trust-3/24/93		$1,200	$-	$1,200
3	47		253 Wellington Rd	Downey, Trevor A.	& Cheryl A.	$63,000	$99,800	$162,800
7	86	4	66 Perry Rd	Doyle, Timothy E.	& Vicki K.	$76,000	$121,800	$197,800
48	60		74 Thayer Rd	Drago, Nancy H		$48,000	$35,300	$83,300
2	9	5	193 Robbins Rd	Drane, George O		$76,300	$112,100	$188,400
7	57		85 Old New Ipswich Rd	Drouin, David G.	& Holly M.	$74,000	$131,400	$205,400
6	71	2	89 Fitzgerald Rd	Duany, Scott J		$67,448	$160,000	$227,448
5	27		6 Pearly Pond Way	Dube, Andrew J.	& Bettyann	$40,300	$29,300	$69,600
2	9	1-4	265 Rand Rd	Dube, Jodi L		$65,100	$143,600	$208,700
5	1	1	329 Abel Rd	Dubois, Errick D & Tammy D		$65,000	$129,400	$194,400
5	2	1	306 Abel Rd	Dubois, Nelga E.		$75,800	$96,800	$172,600
17	7		104 Colburn Ln	Ducharme, Daren G.		$198,500	$187,100	$385,600
17	6	1	Colburn Ln	Ducharme, David L.		$12,700	$-	$12,700

Map	Lot	Unit	Address	Owner	Co-owner	Land	Buildings	Total
17	6	A	Colburn Ln	Ducharme, David L.	Ducharme, Geraldine	$207,400	$-	$207,400
14	15		85 Paradise Island Rd	Ducharme, Leo	& Geraldine M.	$289,800	$154,200	$444,000
7	26	40	22 Foliage Way	Duckworth, Danny W & Melissa A		$70,300	$119,600	$189,900
34	15		122 Red Gate Ln	Duerig, William H.		$184,000	$72,900	$256,900
34	43		Red Gate Ln	Duerig, William H.		$1,400	$-	$1,400
15	25		9 Beauvais Point Ln	Dufault, George G.	& Corinne A.	$40,700	$65,200	$105,900
15	30		8 Beauvais Point Ln	Dufault, George G.	& Corinne A.	$224,200	$100,900	$325,100
2	51	4-3	401 Middle Winchendon Rd	Duffy, Patrick J.	& Rebecca H.	$68,980	$176,500	$245,480
2	59	3-1	15 Sears Dr	Duffy, Thomas		$447,900	$284,200	$732,100
2	59	3-5	Sears Dr	Duffy, Thomas		$150,400	$-	$150,400
12	3	4	714 Old New Ipswich Rd	Dufresne, Peter M & Gail E		$88,400	$137,800	$226,200
23	1	30	56 Tico Rd	Dumais, Roger P.	& Kristen L.	$63,800	$210,800	$274,600
8	7	1-1	174 North St	Dunn, William F.		$67,100	$144,700	$211,800
6	49	1	59 Hunt Hill Rd	Dunstan, Lynda Ann I/3	& Catherine Brewer & William D	$79,810	$113,200	$193,010
2	59	T109	57 Maple Dr	Dunton, Paul S		$-	$47,500	$47,500
4	17	2	37 Old AshburNHam Rd	Duplease, George E.	& Rosalie	$65,100	$140,500	$205,600
48	74		77 Thayer Rd	Dupre, Richard C.	& Jean M.	$50,000	$136,200	$186,200
50	16		83 Taggart Cir	Durham, James S & Sharyn W		$82,500	$137,000	$219,500
7	86	5	56 Perry Rd	Durling, Russell L. Jr.	& Mary C.	$75,500	$134,000	$209,500
46	10		52 Florence Ave	Durnan, Jaymie A.	Bruneau, Wendy L.	$114,000	$94,900	$208,900
2	59	T099	40 Maple Dr	Duval, David A.	& Mary Lou	$-	$47,700	$47,700
18	10		20-22 Lapham Ln	Duvernay, David E. & Rae A		$286,700	$171,900	$458,600
45	106		9 Spruce Ave	Dwire Iii, Jesse E.	& Jesse E Dwire Iv	$49,000	$66,700	$115,700
5	10	3	158 Abel Rd	Dwyer, Sean C.	Dwyer, Mitchell & Manzall	$65,400	$133,300	$198,700
45	59		36 Chestnut Rd	Dyer, Stephen W.	Dyer, Kenneth C.	$49,000	$23,600	$72,600
2	59	T111	51 Maple Dr	Eannuzzo, Salvatore J.		$-	$57,100	$57,100
40	15		65 Pine Eden Rd	Eckstein, Alfred	& Ann	$200,900	$18,500	$219,400
2	59	T079	5 Oak Dr	Eddings, Riely A.		$-	$43,100	$43,100
10	46		Us Rt 202	Eddy, John A. & Laura C		$20,900	$-	$20,900
13	5		3 Marina Way	Edmund, Keith A		$51,000	$78,300	$129,300
49	11		56-58 Twin Coves Dr	Edwards, Bruce R.	& June E.	$137,500	$307,500	$445,000
7	26	44	29 Foliage Way	Egan, Robert Scott &	Lennon, Arwyn	$78,100	$117,100	$195,200
1	10	4	33 Daria Dr	Eicher, Charles & Carleen		$79,000	$216,900	$295,900
6	37		23 Middle Winchendon Rd	Eichner Jr., Edward J.		$61,900	$79,400	$141,300
2	59	3-4	Sears Dr	Eight Sears Drive Realty, Llc		$175,600	$-	$175,600
23	6		12 East Monomonac Rd	Eleftheriou, Harriet		$65,700	$122,800	$188,500
31	6		1134 NH Rt 119	Eleftheriou, Harriet		$85,600	$156,800	$242,400
2	52	I-I	366 Middle Winchendon Rd	Elliott, Sharon A & Larry E	Dalton, Eleanor, Life Estate	$65,300	$134,200	$199,500
34	21		98 Red Gate Ln	Ellis, Michel A.	& Sheila R.	$174,800	$21,100	$195,900
34	22		96 Red Gate Ln	Ellis, Michel A.	& Sheila R.	$180,000	$74,300	$254,300
2	41	3-2	66 Rand Rd	Ellis, Scott	& Kathleen	$71,900	$117,000	$188,900
47	52		3 Sharon Pl	Ellsworth, Lee E.	& Carol B.	$44,300	$34,000	$78,300
7	2	4	179 Goddard Rd	Emelo, Dean	Coulombe, Cynthia	$71,000	$132,000	$203,000
49	22		52 Golf Course Ln	Emerson, Russell & Barbara		$125,500	$59,800	$185,300
11	38	I	123 Shaw Hill Rd	Emery, Edward M.	& Neva M.	$59,100	$117,800	$176,900
11	23		Sherwin Hill Rd	Engelbert, Chandra		$2,576	$-	$2,576
49	20	1	45 Kawl Rd	Enman, John T.- Rev.Trust '95	& Jean B.- Rev. Trust '95	$155,000	$263,100	$418,100
2	59	T008	9 Sunset Dr	Epps, Jr., Franklin		$-	$55,100	$55,100
35	5		78 Kimball Rd	Erramilli, Sudarshan	& Lakshmi	$161,200	$138,400	$299,600
25	6	I	16 North St	Esper, Edward	& Sharon	$49,600	$83,500	$133,100

Map	Lot	Unit	Address	Owner	Co-owner	Land	Buildings	Total
7	84		9 Converseville Rd	Esposito, William G.	& Mary L.	$74,000	$278,700	$352,700
19	16		150 Wellington Rd	Estabrook, Gordon D. & Alma B.	Gordon & Alma Estabrook Trust	$110,015	$202,700	$312,715
19	21		Lake Monomonac	Estabrook, Gordon D. & Alma B.	Gordon & Alma Estabrook Trust	$24,700	$-	$24,700
10	27	2-7	66 Highland Dr	Evans, John P.		$67,700	$132,000	$199,700
39	11		172 Kimball Rd	Evans, Mark P.		$139,400	$117,400	$256,800
2	31		501 Forristall Rd	Everett Jr., Charles H.	& Linda J.	$69,800	$287,500	$357,300
39	37	2	33 Moose Ln	Exchange Authority, Ttee	Reed Exchange Trust	$185,300	$76,500	$261,800
2	59	T096	52 Maple Dr	Fabiano, Debra J.		$-	$62,200	$62,200
15	38		378 East Monomonac Rd	Fabiano, George F.	& Grace A.	$231,000	$122,200	$353,200
39	30		108 Kimball Rd	Fagerquist, Bruce A.	& Sharon A.	$145,300	$37,600	$182,900
45	33		Hemlock Ave	Falcone Jr., John L.		$200	$2,000	$2,200
45	34		Hemlock Ave	Falcone Jr., John L.		$300	$2,000	$2,300
45	35		Hemlock Ave	Falcone Jr., John L.		$400	$2,000	$2,400
45	36		Hemlock Ave	Falcone Jr., John L.		$2,000	$2,000	$4,000
45	37		Hemlock Ave	Falcone Jr., John L.		$4,000	$2,000	$6,000
45	38		Hemlock Ave	Falcone Jr., John L.		$10,000	$2,000	$12,000
45	39		38 Hemlock Ave	Falcone Jr., John L.		$120,000	$36,300	$156,300
45	40		Hemlock Ave	Falcone Jr., John L.		$4,900	$2,000	$6,900
45	41		Hemlock Ave	Falcone Jr., John L.		$9,800	$2,000	$11,800
45	42		Hemlock Ave	Falcone Jr., John L.		$1,400	$2,000	$3,400
14	2		24 Monomonac Ter	Fanciullo, Joseph K.	& Elaine K.	$70,500	$60,900	$131,400
4	38		233 NH Rt 119	Fanelli, Mark		$143,998	$355,700	$499,698
43	1	15	85 Woodbound Rd	Faneuff, Keith R.	& Michelle A.	$56,900	$138,200	$195,100
4	2	1	Old AshburNHam Rd	Farmer, J. Forbes	& Marabeth M.	$69,300	$-	$69,300
4	2	2	303 Old AshburNHam Rd	Farmer, J. Forbes	& Marabeth M.	$73,900	$136,000	$209,900
15	39		376 East Monomonac Rd	Faro, Salvatore P.	& Lorranie A.	$201,100	$126,200	$327,300
7	33		21 Pine Terrace	Farr, William H.	& Virginia M.	$49,200	$107,600	$156,800
2	59	T094	62 Maple Dr	Farrar, Robert	& Barbara	$-	$58,600	$58,600
1	4		420 Robbins Rd	Favart, Edward &	Kimberly	$63,000	$126,500	$189,500
50	12		61 Taggart Cir	Fay, Ryan S & Kelly A		$85,200	$152,800	$238,000
6	91	1	10 Lord Brook Rd	Federal National Mortgage Association		$53,800	$117,700	$171,500
10	10	2	129 Mountain Rd	Feldman, Richard & Jacqueline		$110,200	$315,800	$426,000
6	91	6	22 Lord Brook Rd	Ferguson Sr., David R.		$65,300	$178,000	$243,300
7	26	6	146 Birch Dr	Ferguson Sr., David R.		$61,000	$120,200	$181,200
39	25		126 Kimball Rd	Ferragamo, Robert A.	& Gretchen S. Richards	$150,200	$77,200	$227,400
34	10		150 Red Gate Ln	Ferwerda Jr., Martin		$224,000	$134,800	$358,800
34	46		Red Gate Ln	Ferwerda, Martin Jr.		$1,100	$-	$1,100
23	1	31	46 Tico Rd	Feyrer, Todd E.	& Jennifer L.	$64,700	$161,300	$226,000
7	86		24 Perry Rd	Fiandaca, Janice & Rheaume, Leo		$67,700	$77,100	$144,800
1	5		Robbins Rd	Finch, Henry J.	& Helen J.	$1,643	$-	$1,643
1	5	1	Robbins Rd	Finch, Henry J.	& Helen J.	$378	$-	$378
1	5	2	Robbins Rd	Finch, Henry J.	& Helen J.	$774	$-	$774
1	14	1	Old Military Rd	Finch, Henry J.	Finch, Douglas	$1,980	$-	$1,980
10	21	18	168 Pine Eden Rd	Finch, Henry J.	& Helen J.	$-	$11,800	$11,800
7	6		90 Goddard Rd	Finch, William	& Margaret	$66,900	$130,600	$197,500
20	3		206-208 East Monomonac Rd	Findlay, Wallace	& Geraldind W.	$348,500	$148,000	$496,500
5	10	1	198 Abel Rd	Finethy, Robert W & Jacqueline		$112,900	$103,000	$215,900
4	8		180 Old AshburNHam Rd	Finkenbeiner, Gerhart	C/O Finkenbeiner Inc G.	$104,300	$80,600	$184,900
27	7		196 Main St	Finley, Scott C.		$45,000	$255,400	$300,400
21	17		31-35 Heron Point Rd	Fiorelli, Arthur C.		$412,200	$360,000	$772,200

Map	Lot	Unit	Address	Owner	Co-owner	Land	Buildings	Total
28	7		155 Main St	First Congregational Church	& Society	$71,400	$317,100	$388,500
48	72		40 Thayer Rd	Fisher, Bryon H. &	Soule, Karen Kay	$46,800	$117,700	$164,500
10	21	5	107 Pine Eden Rd	Fisher, Clare B.	Fisher,Noel F; Fisher, Gary A	$-	$18,100	$18,100
43	1	21	50 Blakeville Rd	Fisher, R. William	& Sally	$170,500	$154,400	$324,900
17	14		110 Lachance Dr	Fisher, William H.	& Mary Louise	$233,600	$79,200	$312,800
6	54	2	230 Middle Winchendon Rd	Fisk, Eric C.	& Carol A.	$65,000	$136,700	$201,700
5	16		37 Abel Rd	Flagg, Jonathan G.	& Diane L.	$66,800	$133,200	$200,000
40	7		17 Pool Pond Rd	Flaherty, Joanne		$210,400	$32,200	$242,600
45	5		8 Lake Dr	Flanagan, Thomas J. Trustee	Of The Flanagan Family Trust	$46,800	$62,600	$109,400
22	3		5 Cove Rd	Fleet National Bank, Ttee	Whitney Family Trust	$265,700	$89,700	$355,400
14	38		Lachance Dr	Fletcher, Aileen A. Tte	Aa Fletcher Trust No 1	$15,200	$-	$15,200
14	45		38 Lachance Dr	Fletcher, Aileen A. Tte	Aa Fletcher Trust No 1	$283,500	$40,600	$324,100
4	44		133 Tamarack Way	Fletcher, Alfred W.	& Linda M.	$91,258	$234,400	$325,658
4	53		65 NH Rt 119	Fletcher, Ralph		$44,300	$96,600	$140,900
44	4		25 Lake Dr	Fluet, Carol, Ttee	C. E. Fluet 1993 Trust	$120,000	$37,600	$157,600
45	2		Deschenes Rd	Fluet, Jeffrey E.	& Amy	$9,500	$-	$9,500
1	10	18	55 Daria Dr	Fluette, Remi P & Kelly W		$77,800	$211,300	$289,100
6	18		462 Us Rt 202	Fogg, Evelyn R.		$229,800	$932,700	$1,162,500
6	19		NH Rt 119	Fogg, Evelyn R.		$135,300	$-	$135,300
32	12		1410 NH Rt 119	Fogg, Evelyn R.		$76,500	$116,900	$193,400
35	3		88 Kimball Rd	Fogg, Evelyn R.		$151,500	$120,200	$271,700
5	8		189 Abel Rd	Fogg, George L &	Theresa L	$51,300	$128,900	$180,200
8	16	2	141 Bancroft Rd	Fogg, Terence J.		$89,600	$120,600	$210,200
39	7		Kimball Rd	Folsom, Philip A.	& January	$49,400	$2,600	$52,000
39	24		128 Kimball Rd	Folsom, Philip A.	& January	$146,900	$82,000	$228,900
25	19		62 North St	Ford, Danny R		$89,300	$142,200	$231,500
25	19	1	North St	Ford, Danny R		$1,200	$-	$1,200
3	4	4-2	548 Main St	Ford, Robert N.		$66,500	$124,800	$191,300
46	38	1	211 Woodbound Rd	Foreid, Clark A		$65,000	$113,300	$178,300
2	59	T010	27 Sunset Dr	Forest, Georgianna	Gemborys, Francis	$-	$42,900	$42,900
14	39		32 Trout Ln	Forget, Raymond A & Barbara J		$78,600	$158,600	$237,200
34	18		110 Red Gate Ln	Forrest, Ruth S. &	Keegan, Kerry	$246,400	$200,800	$447,200
11	32		Cathedral Rd	Forry, David L.	& Kathryn C.	$6,300	$-	$6,300
14	14		81 Paradise Island Rd	Forte, Doris L.		$301,900	$100,100	$402,000
23	1	4	330 Wellington Rd	Fortier, Joseph J. & Susan B		$54,600	$125,300	$179,900
23	1	5	Wellington Rd	Fortier, Joseph J. & Susan B		$16,500	$12,600	$29,100
4	14		114 Old AshburNHam Rd	Foster, David A. &	Schnorbus, Lynette	$118,138	$124,900	$243,038
7	17	1	26 Cathedral Rd	Fougere, Daniel J.		$65,200	$136,400	$201,600
19	8		48 Coot Bay Dr	Fougere, Daniel J.		$271,400	$184,100	$455,500
37	22	3	332 Us Rt 202	Fournier, Carol Mahlstedt-		$261,700	$168,600	$430,300
14	35		Lachance Dr	Francoeur, James & Patricia		$83,600	$-	$83,600
14	50		24 Lachance Dr	Francoeur, James & Patricia		$253,100	$189,000	$442,100
5	36		NH Rt 119	Franklin Pierce College		$2,538	$-	$2,538
5	38		French Farm Rd	Franklin Pierce College		$26,307	$-	$26,307
6	9		Thomas Rd	Franklin Pierce College		$61,800	$-	$61,800
6	10		Thomas Rd	Franklin Pierce College		$70,300	$-	$70,300
6	25		Old Fitzwilliam Rd	Franklin Pierce College		$87,976	$-	$87,976
9	10		339 Mountain Rd	Franklin Pierce College		$226,300	$255,800	$482,100
9	20		342 Mountain Rd	Franklin Pierce College		$1,265,000	$24,164,500	$25,429,500
10	11		Warren Rd	Franklin Pierce College		$255,121	$-	$255,121

Map	Lot	Unit	Address	Owner	Co-owner	Land	Buildings	Total
10	12		10 College Rd	Franklin Pierce College		$174,896	$485,300	$660,196
10	16		Mountain Rd	Franklin Pierce College		$107,000	$-	$107,000
10	18		Mountain Rd	Franklin Pierce College		$3,070	$4,400	$7,470
36	4		40 College Rd	Franklin Pierce College		$62,000	$143,500	$205,500
10	17		162 College Rd	Franklin Pierce College		$371,000	$2,439,900	$2,810,900
9	20	A	54 College Rd	Franklin Pierce College		$-	$1,820,000	$1,820,000
2	59	T024	44 Park Dr	Franklin, John R		$-	$53,200	$53,200
11	11	1	183 Cathedral Rd	Franks, Annette R		$61,400	$130,400	$191,800
36	3		16 Weidner Dr	Fraser, William K. &	Gautreau, Bonnie	$212,100	$124,400	$336,500
28	12		46 Butterfield Rd	Freda, Nicholas F.	& Cynthia L.	$61,200	$139,700	$200,900
24	12	2	12 Farrar Rd	Frederick Iii, Jerome W.	& Theresa M.	$63,400	$101,300	$164,700
6	31	3	38 Elmi Dr	French, David C.	& Deborah L.	$63,900	$240,700	$304,600
12	6	2	703 Old New Ipswich Rd	French, David J.	& Sharon A.	$66,000	$129,000	$195,000
47	2		Contoocook Lake	French, Scott F.	& Rita L.	$5,800	$-	$5,800
47	7		39 Monadnock Rd	French, Scott F.	& Rita L.	$51,400	$15,200	$66,600
47	8		Deschenes Rd	French, Scott F.	& Rita L.	$2,300	$-	$2,300
28	15		64 Payson Hill Rd	French, Steven P.	& Alice M.	$61,400	$82,400	$143,800
43	1	11	34 Jowders Cove Rd	Fries, John E Jr, Ttee 1/2 &	Fries, Anne K, Ttee 1/2	$65,200	$145,200	$210,400
2	59	T070	6 Country Meadows Dr	Fryklund, Shirley		$-	$49,700	$49,700
6	49	4	6 Romano Ave	Fuller, Lianne P. &	Burns, Jeffrey R.	$57,700	$118,900	$176,600
14	36		29 Lachance Dr	Furman, Karen B & Grant L		$77,400	$157,700	$235,100
25	10	2	15 North St	Gagne, Raymond D & Annette M		$65,800	$122,900	$188,700
7	62		54 Cutter Hill Rd	Gagnon, Andre L.	& Nancy	$67,500	$154,800	$222,300
1	14		130 Robbins Rd	Gagnon, Doris L.		$71,000	$108,800	$179,800
10	38	1	41 County Rd	Gagnon, Edward N.	& Martha S.	$69,300	$155,900	$225,200
7	70		851 NH Rt 119	Gagnon, Marlene A.		$61,500	$72,600	$134,100
7	73		NH Rt 119	Gagnon, Marlene A.		$24,600	$-	$24,600
4	16		64 Old AshburNHam Rd	Gagnon, Maurice R.	& Barbara R., Tte	$71,000	$142,600	$213,600
10	22	3	23 Old Jaffrey Rd	Gallagher, Robin M.	& John H.	$73,300	$144,900	$218,200
8	17		68 Candlelight Rd	Gallant Iii, Walter B.		$68,000	$102,300	$170,300
10	21	4	115 Pine Eden Rd	Gannon, John		$-	$90,400	$90,400
7	26	13	144 Birch Dr	Ganoe, James	& Christine	$63,400	$115,200	$178,600
10	47	12	66 Fox Run Ln	Gaouette, David M.	& Victoria E.	$84,900	$135,000	$219,900
7	26	50	29 Birch Dr	Gapp, Stephen D.	Cromwell-Gapp, Anne M.	$60,800	$129,700	$190,500
8	35		29 Porter Hill Rd	Gardner, Elizabeth J		$84,710	$105,200	$189,910
8	7	4	24 Wallace Rd	Garey, Kevin L.	& Lesley P.	$74,600	$155,900	$230,500
7	26	51	Emerson Ln	Garland, Matthew & Catherine A		$141,400	$4,000	$145,400
7	26	52	28 Emerson Ln	Garland, Matthew & Catherine A		$146,400	$155,400	$301,800
27	11	2-2	37 Todd Hill Rd	Garneau, Edward J.	& Patricia A.	$65,100	$172,500	$237,600
44	9		55 Lake Dr	Garofolo, Robert A &	Joanne A	$124,000	$75,400	$199,400
50	2		1857 NH Rt 119	Gauthier, Alfred P.	& Carol A.	$62,200	$164,200	$226,400
6	71	3	81 Fitzgerald Rd	Gauthier, Darryl D.	Holombo, Jennifer L.	$70,632	$231,100	$301,732
6	49	3	107 Hunt Hill Rd	Gauthier, Gordon H.	& Karen L.	$65,200	$95,400	$160,600
6	21		1523 NH Rt 119	Gauthier, Nancy I.	F/K/A Nancy I. Guy	$59,100	$60,100	$119,200
50	50		1835 NH Rt 119	Gauthier, Steven R.		$60,200	$133,900	$194,100
8	33		Pip Russell Rd	Gavrin, Edward S.		$105,500	$-	$105,500
25	17		88 North St	Gebhart, Candace C & John R		$65,000	$182,500	$247,500
5	10	A	Abel Rd	Gebo, Lorraine Z.	& Daniel T.	$72,000	$2,900	$74,900
5	10	B	204 Abel Rd	Gebo, Lorraine Z.	& Daniel T.	$86,000	$123,500	$209,500
45	114		32 Spruce Ave	Geiger, Mark J.	& Kelen K.	$73,500	$93,300	$166,800

Map	Lot	Unit	Address	Owner	Co-owner	Land	Buildings	Total
45	116		Spruce Ave	Geiger, Mark J.	& Kelen K.	$1,300	$2,200	$3,500
18	11		18 Lapham Ln	Gelber, Richard D.	& Shari	$236,800	$147,800	$384,600
14	34		Lachance Dr	Gendron, Michael & Patricia		$82,800	$-	$82,800
14	51		22 Lachance Dr	Gendron, Michael & Patricia		$246,800	$65,500	$312,300
14	37		Lachance Dr	Genovese, Richard		$15,800	$-	$15,800
14	46		Lachance Dr	Genovese, Richard E.		$23,100	$-	$23,100
14	47		36 Lachance Dr	Genovese-Cramm, Barbara		$288,800	$84,400	$373,200
17	1	2	166 Hubbard Hill Rd	Gentes, Vivian L.		$64,100	$96,200	$160,300
33	16		33 West Main St	Gentile, Debra		$67,300	$98,700	$166,000
25	23		25 East Main St	Gerard, Rosemary & Jennifer		$52,800	$101,300	$154,100
13	31		32 Monomonac Ter	Gerbrands, Gerald R		$89,600	$86,400	$176,000
2	17	2	113 Rand Rd	Germano, John R.	& Kristina M.	$65,200	$165,500	$230,700
12	2		565 Old New Ipswich Rd	Gibbons, Terence C. 75%	& Schied, Barbara R. 25%	$67,400	$134,000	$201,400
1	10	1	15 Daria Dr	Gibson, Brenda L, Ttee	B L Gibson Revocable Trust Of	$80,900	$289,700	$370,600
1	10	14	52 Camri Ct	Gibson, Casey & Sheryl		$87,600	$214,900	$302,500
47	54		65 Loop Rd	Giguere, Tony & April		$42,300	$69,500	$111,800
2	59	T064	28 Country Meadows Dr	Gilman Marilyn A.	& Harry A.	$-	$44,700	$44,700
6	30		NH Rt 119	Gilmore Mary G Ttee	M G Gilmore Fam Trust	$2,355	$-	$2,355
33	25		1382 NH Rt 119	Gilmore Mary G Ttee	M G Gilmore Fam Trust	$73,700	$182,600	$256,300
33	25	1	10 Cider Mill Ln	Gilmore, Christopher	& Kari	$46,400	$122,000	$168,400
3	10	1	21 Hubbard Hill Rd	Girard, Randal E & Catrina J		$66,500	$125,600	$192,100
13	7		Marina Way	Gish, Thomas	& Kathy	$8,000	$-	$8,000
13	11		12 Marina Way	Gish, Thomas & Kathy		$169,600	$102,000	$271,600
3	33	3	161 Wellington Rd	Giunta, Joshua A.	& Andrea D.	$74,500	$195,500	$270,000
50	8		27 Taggart Cir	Giwa, Kayode		$82,700	$191,100	$273,800
6	91	3	48 Lord Brook Rd	Gleason, Wayne	Wilder, Kathleen V.	$83,900	$168,900	$252,800
6	26	3-15	42 Cromwell Dr	Glenn Raiche & Associates, Llc		$220,000	$1,496,600	$1,716,600
7	1	1	130 Goddard Rd	Goddard Jr., Roland C.	& Lorraine E.	$116,900	$156,600	$273,500
7	2	2	155 Goddard Rd	Goddard, Charles S.	& Linda L.	$66,500	$114,800	$181,300
7	1	2	128 Goddard Rd	Goddard, Earl R.	& Laura J.	$119,000	$121,300	$240,300
7	2	3	171 Goddard Rd	Goddard, Gary A		$68,310	$199,400	$267,710
13	12		10 Marina Way	Godin, Richard &	Brown, Diane	$162,200	$101,100	$263,300
13	13		Marina Way	Godin, Richard &	Brown, Diane	$4,700	$-	$4,700
3	40		204 Goddard Rd	Goen Jr, Michael E.	& Michael E.	$59,900	$85,100	$145,000
2	62		660 Forristall Rd	Gogolin, Jean K , Ttee	Jean K Gogolin Rev Trst 2004	$74,000	$151,200	$225,200
2	59	T038	13 Country Meadows Dr	Goguen, Gerard	& Jacqueline	$-	$47,600	$47,600
1	8		300 Robbins Rd	Gokey, Donald W.	& Deborah G.	$86,000	$152,300	$238,300
3	75		61 East Monomonac Rd	Golisano, Armando		$65,890	$258,500	$324,390
1	10	20	68 Daria Dr	Gong, George & Rotina L		$81,700	$223,700	$305,400
6	54	1-20	46 Jericho Rd	Gonsalves, Jr, Raymond&Esther		$112,400	$225,600	$338,000
6	42	1	12 Hunt Hill Rd	Goodall, Catherine A		$120,200	$176,600	$296,800
2	41a		Forristall Rd	Goodall, Robert E & Joan C		$6,422	$-	$6,422
2	41a	1	729 Forristall Rd	Goodall, Robert E.	& Joan C.	$68,400	$159,300	$227,700
2	41a	3	Forristall Rd	Goodall, Robert E.	& Joan C.	$59,900	$-	$59,900
3	28		420 Main St	Goodnow, Sharolyn A.	& Warner, Robert	$57,200	$108,000	$165,200
14	19		74 Paradise Island Rd	Goodrich Jr., Burton E.	& Janet E.	$258,800	$143,000	$401,800
11	4	1	230 Fitzgerald Rd	Goodspeed, Richard W &	Evelyn R	$112,900	$201,200	$314,100
7	91		157 Perry Rd	Goodwin Jr., Charles W.	& Barbara L.	$69,489	$176,600	$246,089
2	1		423 Robbins Rd	Goodwin, John E.	& Nancy C.	$65,000	$100,500	$165,500
27	33		27 Lord Brook Rd	Gordon, Bruce A & Irene M		$62,500	$99,400	$161,900

Map	Lot	Unit	Address	Owner	Co-owner	Land	Buildings	Total
33	14	1	20 West Main St	Gordon, Peter U. Estate	& Janet B.	$66,500	$139,200	$205,700
1	11	5	Little Meadow Brook	Gorman, Jason		$86,500	$-	$86,500
2	42	2	Dale Farm Rd	Gorman, Jason		$145,000	$-	$145,000
4	57		Weatherbee Hill Rd	Gorman, Jason		$69,200	$-	$69,200
7	44	3	286 Old New Ipswich Rd	Gorman, Jason		$65,000	$175,800	$240,800
7	58		72 Old New Ipswich Rd	Gosling, Dr Joseph F.,Ttee	& Marjorie C, Gosling Trust	$76,100	$208,900	$285,000
2	14	2	177 Rand Rd	Gosselin, Pauline T &	Berta Vassuer	$65,090	$212,600	$277,690
14	27		9 Monomonac Ter	Goudreau Ttee, Albert & Lucill	Goudreau Living Trust	$264,600	$94,400	$359,000
9	12		436 Ingalls Rd	Goundry, Robert A. Trustee	The Goundry Family Trust	$48,308	$255,100	$303,408
9	16		Ingalls Rd	Goundry, Robert A. Trustee	The Goundry Family Trust	$5,805	$-	$5,805
1	11	4	111 Sunridge Rd	Graff, John A &	Heidi B	$99,700	$222,300	$322,000
7	28		Old New Ipswich Rd	Graham, Glen D.& Norma G.	C/O Norma Modzelewski	$113,000	$-	$113,000
7	26	47	7 Foliage Way	Graham-Wolf, David S.	& Christina J. Wray	$77,200	$154,700	$231.900
43	1	22	48 Blakeville Rd	Grainger, Leona M.	& Joseph F.	$152,800	$142,100	$294,900
3	33	1	173 Wellington Rd	Grandmont, Daniel	& Alice	$69,343	$200,700	$270,043
7	47	3	265 Old New Ipswich Rd	Grant, Martha		$245,563	$280,300	$525,863
26	13		65 East Main St	Grant, Regina		$62,000	$114,700	$176,700
19	34		71 Conifer Rd	Grason, Rufus L & Sharon P		$396,500	$153,000	$549,500
6	3		213 Thomas Rd	Grason, Rufus L.	& Sharon P.	$77,000	$4,300	$81,300
6	92	2	288 Main St	Graves, Glen H.	& Betsy L.	$74,300	$149,100	$223,400
21	3		49 Conifer Rd	Gray, Bradford F.	Stephen W. Gray	$265,700	$78,600	$344,300
6	31	2	37 Elmi Dr	Gray, David	& Susan	$76,200	$216,000	$292,200
13	26		48 Dolly Ln	Gray, John H.	& Maria Lourdes	$248,100	$125,300	$373,400
6	31	1	35 Elmi Dr	Gray, Matthew Carl	& Jennifer E. Blanchard	$66,000	$163,300	$229,300
21	10		19 Blueberry Ln	Greaves, Michael D &	Marilyn H	$274,100	$67,000	$341,100
4	36		NH Rt 119	Greco, Frank S & Martha A		$4,900	$-	$4,900
47	44		Cheshire Rd	Greco, Frank S & Martha A		$4,400	$-	$4,400
47	48		Sharon Pl	Greco, Frank S & Martha A		$4,200	$-	$4,200
47	64		Loop Rd	Greco, Frank S & Martha A		$4,000	$-	$4,000
17	10		30 Sybil Lane	Greenspan, Peter T.	& Barbara M.	$322,400	$139,100	$461,500
2	10	4	119 Robbins Rd	Greenwood, Charles E.	& Denise M.	$74,000	$165,800	$239,800
10	35		12 Whitney Ln	Gregory, Elizabeth		$82,400	$66,300	$148,700
45	109		Woodbound Rd	Gregory, Francine G.		$4,000	$2,200	$6,200
45	110		9 Florence Ave	Gregory, Francine G.		$49,000	$113,700	$162,700
45	68		Cochrane Dr	Gregory, George W.	& Jean L.	$1,400	$2,000	$3,400
29	2		70 Butterfield Rd	Gregory, Lynn A	Lewis L	$83,000	$211,300	$294,300
1	17	1	172 Robbins Rd	Grenier, Thor Michael		$63,000	$123,900	$186,900
4	3	2-2	19 Heritage Dr	Gridley, George W	& Charlene E	$75,000	$157,100	$232,100
1	10	17	22 Camri Ct	Grier, Glen Chip		$81,100	$195,000	$276,100
46	8		40 Florence Ave	Grier, James R.	& Sharon L.	$126,500	$106,000	$232,500
46	9		Florence Ave	Grier, James R.	& Sharon L.	$4,000	$2,200	$6,200
5	16	3	61 Abel Rd	Griffin, Keith F.	& Brenda J.	$66,000	$158,700	$224,700
10	23		Old Jaffrey Rd	Groezinger, Harry & Phyllis A		$1,628	$-	$1,628
10	23	1	97 Old Jaffrey Rd	Groezinger, Harry & Phyllis A		$61,630	$301,000	$362,630
10	27	1-2	Old Jaffrey Rd	Groezinger, Harry & Phyllis A		$575	$-	$575
6	41		109 Middle Winchendon Rd	Grogan, William J &	Colleton, Margret	$69,200	$108,200	$177,400
33	3		100 West Main St	Grover, Arthur & Gizelle		$51,400	$167,300	$218,700
29	7	1	1035 NH Rt 119	Grubis, John R. &	Susan J.	$59,400	$117,000	$176,400
45	31	A	23 Lake Dr	Gual, Robert F.	& Wendy J.	$113,000	$103,500	$216,500
3	92	2	374 Main St	Guerra, Darryl J		$83,000	$168,800	$251,800

Map	Lot	Unit	Address	Owner	Co-owner	Land	Buildings	Total
2	65		592 Forristall Rd	Guptill, Arthur	& Christine A.	$60,604	$138,000	$198,604
43	1	25	32 Blakeville Rd	Guptill, William S.	& Nancy M.	$68,800	$93,500	$162,300
4	24		NH Rt 119	Gutteridge, Andrew H.		$84,137	$6,400	$90,537
25	20		5 East Main St	Gutteridge, Jeannette		$62,300	$164,800	$227,100
22	6		14 Rocky Rd	Gutteridge, Jr, Douglas &	Cassandra L	$198,500	$800	$199,300
7	93		Fieldstone Ln	Gutteridge, Jr, Douglas H		$5,280	$-	$5,280
25	11		16 Fieldstone Ln	Gutteridge, Jr, Douglas H		$79,443	$349,800	$429,243
25	22		17 East Main St	Gutteridge, Jr, Douglas H		$46,800	$85,600	$132,400
6	72	1	57 Fitzgerald Rd	Guy, Robert & Betty J., Ttees	1975 Revocable Trust(S)	$63,400	$142,900	$206,300
2	59	T035	19 Park Dr	Guyette, Beverly		$-	$33,300	$33,300
27	2		216 Main St	Haas, Andrew S.	& Pamela M. Jaquith	$61,000	$160,600	$221,600
24	12	3	18 Farrar Rd	Hackett, Sally R.	Kenneth Shank	$63,800	$129,400	$193,200
27	3		214 Main St	Hadaway, David B.		$48,400	$145,600	$194,000
23	1	2	21 Miller Ave	Hagstrom, Ronald J. &	Jill L.	$139,300	$122,800	$262,100
7	80	5	32 Scotts Ln	Hakala, Jeffrey R & Suzanne M		$75,600	$139,000	$214,600
6	81	3	59 Butternut Ln	Hakala, Scott	& Ina	$102,500	$327,000	$429,500
2	10	8-6	Rand Rd	Hakala, Scott & Ina		$65,200	$-	$65,200
16	5		103 Hubbard Hill Rd	Halbedel, Brian C.	& Eunice H.	$69,000	$92,200	$161,200
6	76		6 Main St	Hall, Bruce W.		$61,500	$191,500	$253,000
10	7	2	169 South Woodbound Rd	Hall, Bruce W.	& Victoria S.	$97,000	$192,400	$289,400
50	21		44 Taggart Cir	Hall, Gordon N & Bernadette A		$83,000	$160,800	$243,800
2	46		Dale Farm Rd	Halliday, Timothy		$7,640	$-	$7,640
3	10	2	Hubbard Hill Rd	Halliday, Timothy		$4,194	$-	$4,194
2	57	2	468 Middle Winchendon Rd	Halliday, Timothy & Anne M		$95,100	$158,300	$253,400
3	4	7	7 Dolly Ln	Halliday, Timothy & Anne M		$77,300	$88,600	$165,900
3	8	4	30 Hughgill Rd	Halliday, Timothy & Anne M		$106,245	$323,000	$429,245
3	8	5-1	Main St	Halliday, Timothy & Anne M		$110,528	$-	$110,528
3	8	5-2	Main St	Halliday, Timothy & Anne M		$31	$-	$31
3	8	5-3	Main St	Halliday, Timothy & Anne M		$31	$-	$31
3	10	3	Hubbard Hill Rd	Halliday, Timothy & Anne M		$959	$-	$959
2	57	1	472 Middle Winchendon Rd	Halliday, Timothy Ttee	Halfaday Realty Trust	$78,700	$130,300	$209,000
3	8	6	Main St	Halliday, Timothy Ttee	Halfaday Realty Trust	$2,253	$-	$2,253
13	16		Dolly Ln	Halliday, Timothy Ttee	Halfaday Realty Trust	$60,838	$27,500	$88,338
13	20		Dolly Ln	Halliday, Timothy Ttee	Halfaday Realty Trust	$155,000	$-	$155,000
3	25	1	Main St	Halliday, Timothy, Ttee	Halfaday Realty Trust	$72,200	$-	$72,200
45	53		31 Chestnut Rd	Hallock, Georgie A.		$49,000	$56,000	$105,000
45	45		Chestnut Rd	Hallock, James N.	& Georgie A.	$9,800	$2,000	$11,800
16	1		72 Hubbard Hill Rd	Halloran, Keith D		$113,200	$331,500	$444,700
14	3		Monomonac Ter	Halloran, Keith D & Todd W		$51,800	$-	$51,800
11	5	1	142 Fitzgerald Rd	Hamilton, Libby S.		$115,602	$290,900	$406,502
2	10	6	145 Robbins Rd	Hamilton, Mark &	Rocheford, Rebecca M	$65,100	$127,300	$192,400
18	20		255 East Monomonac Rd	Hamilton, Robert A.	& Roniele J.	$63,000	$112,100	$175,100
3	15	9	58 Danforth Rd	Hamolsky, David J.	& Tina L.	$74,000	$112,700	$186,700
4	29		Hampshire Rd	Hampshire Country School		$1,762	$-	$1,762
4	29	1	Hampshire Rd	Hampshire Country School		$1,246	$-	$1,246
4	30		14 Old Mill Rd	Hampshire Country School		$107,659	$201,700	$309,359
4	30	A	276 Hampshire Rd	Hampshire Country School		$-	$205,600	$205,600
8	36		28 Patey Cir	Hampshire Country School		$319,175	$1,252,700	$1,571,875
8	37	3	Bancroft Rd	Hampshire Country School		$1,673	$-	$1,673
8	37	4	Koski Rd	Hampshire Country School		$1,824	$-	$1,824

Map	Lot	Unit	Address	Owner	Co-owner	Land	Buildings	Total
8	37	5	Hampshire Rd	Hampshire Country School		$78,766	$-	$78,766
6	99		752 Us Rt 202	Hannaford Bros.	Attn; Real Estate Department	$470,800	$4,228,100	$4,698,900
23	2		18 Swan Point Rd	Hannon, Jane		$64,800	$112,100	$176,900
22	9		24 Rocky Rd	Hannon, Joseph D		$225,800	$80,600	$306,400
23	1	8	Miller Ave	Hannon, Joseph D & Danielle R		$65,000	$-	$65,000
23	2	1	Swan Point Rd	Hannon, Joseph Dempsey		$65,000	$-	$65,000
6	49a	4-1	17 Lisa Dr	Hannor Enterprises, Llc		$76,000	$150,600	$226,600
8	7	3	29 Wallace Rd	Hannu, David E.	& Marilyn R.	$68,600	$107,800	$176,400
7	93	1-B	147 North St	Hannu, Glen H.	& Kelley B.	$65,300	$142,500	$207,800
2	59	T022	54 Park Dr	Hannu, Grant R & Bethany K		$-	$56,000	$56,000
6	53	2	195 Middle Winchendon Rd	Hannu, Roger		$74,600	$161,200	$235,800
7	78	1	800 NH Rt 119	Hansen, Ronald	& Tina	$79,200	$136,200	$215,400
10	21	7	136 Pine Eden Rd	Hansen, Ronald	& Tina	$-	$118,400	$118,400
40	9		Pine Eden Rd	Hansen, Ronald G & Peter N &	Hansen, Christine & Malcolm,D.	$47,400	$-	$47,400
40	18		77 Pine Eden Rd	Hansen, Ronald G.; Peter N.	Hansen, Christine & Malcolm,D.	$237,500	$69,700	$307,200
6	53	3	215 Middle Winchendon Rd	Harding, Kenneth W & Sandra P		$89,000	$245,100	$334,100
7	46		287 Old New Ipswich Rd	Hardy, Bradley A.	& Debra J.	$61,800	$153,200	$215,000
6	50	12	146 Hunt Hill Rd	Hardy, James A.	& Anne M.	$82,500	$178,000	$260,500
1	11	15-5	37 Sunridge Rd	Harmon, Hobart T & Sally T		$97,800	$168,000	$265,800
2	71	1	544 Forristall Rd	Harmon, Ida Mae		$66,121	$109,500	$175,621
11	2		Sherwin Hill Rd	Harper, Elizabeth R	Harper, Elizabeth R. Trust	$50,653	$3,200	$53,853
11	2	2	Woodbound Rd	Harper, Elizabeth R	Harper, Elizabeth R. Trust	$246	$-	$246
11	2	3	Woodbound Rd	Harper, Elizabeth R	Harper, Elizabeth R. Trust	$195	$-	$195
11	22		55 Sherwin Hill Rd	Harper, Elizabeth R	Harper, Elizabeth R. Trust	$51,286	$171,800	$223,086
1	11	7	Sunridge Rd	Harper, William L.	& Maryann B.	$101,000	$-	$101,000
1	11	10	154 Sunridge Rd	Harper, William L.	& Maryann B.	$97,300	$346,200	$443,500
1	11	11	Sunridge Rd	Harper, William L.	& Maryann B.	$106,500	$-	$106,500
1	11	12	Sunridge Rd	Harper, William L.	& Maryann B.	$98,600	$-	$98,600
1	11	14	Sunridge Rd	Harper, William L.	& Maryann B.	$99,100	$-	$99,100
1	11	15-3	Sunridge Rd	Harper, William L.	& Maryann B.	$95,100	$-	$95,100
3	13	10	555 Main St	Harpster, Warren W.	& Arlene E.	$66,435	$136,600	$203,035
50	43		148 Meadow View Rd	Harr, Daniel L.	& Regina M.	$77,200	$216,500	$293,700
49	10		53 Twin Coves Dr	Harrington, Yvonne G &	Robert N	$116,000	$69,100	$185,100
15	11		248 Fourth St	Harris, Gregory A.		$211,600	$18,700	$230,300
2	70		560 Forristall Rd	Harris, Lawrence & Judith		$61,900	$86,200	$148,100
37	5		64 Mountain Rd	Harris, Patricia		$273,600	$36,200	$309,800
2	37	5	20 Woods Crossing Rd	Harrison, Linda & Bruce		$59,100	$130,300	$189,400
10	39	1	71 County Rd	Hart, Christopher & Rhiannon K		$45,000	$82,500	$127,500
4	22	6	23 Skyview Dr	Hartman, Brian C.	& Kimberly A.	$75,200	$140,500	$215,700
2	59	T076	16 Maple Dr	Hartwell, Freddie A		$-	$48,000	$48,000
34	47		Red Gate Ln	Harvey, Alan M &	Jensen & Norton & Walen & Robinson	$57,100	$-	$57,100
34	9		158 Red Gate Ln	Harvey, Alan M.		$246,400	$333,200	$579,600
34	11		140 Red Gate Ln	Harvey, Erskine A.	& Ann E.	$196,000	$152,300	$348,300
28	10	1	61 Payson Hill Rd	Hasbrouck, William G.	& Edith J.	$68,700	$653,200	$721,900
28	10	3	Payson Hill Rd	Hasbrouck, William G.	& Edith J.	$69,500	$-	$69,500
14	20		70 Paradise Island Rd	Haselkorn, Mark	& Suzanne	$258,800	$335,200	$594,000
6	60		124 Todd Hill Rd	Haskell, Frederick	Foye, John L.	$70,000	$93,200	$163,200
6	20	2	63 Mountain Rd	Haskell, Mark A.	& Torri J.	$71,600	$111,500	$183,100
37	6		Mountain Rd	Haskell, Mark A.		$148,200	$1,500	$149,700
28	1		46 Todd Hill Rd	Haskell, Roy G.	& Denise A.	$71,000	$96,300	$167,300

Map	Lot	Unit	Address	Owner	Co-owner	Land	Buildings	Total
5	21		11 Quimby Rd	Hastings Jr., Francis G.	Karen M.	$125,100	$47,300	$172,400
21	9		21 Blueberry Ln	Hastings, Dana B.Jr, Revocable	Dana B. Hastings Jr. Trustee	$70,400	$1,300	$71,700
21	14		Conifer Rd	Hastings, Dana B.Jr, Revocable	Dana B. Hastings Jr. Trustee	$59,600	$-	$59,600
21	13		14 Blueberry Ln	Hastings, Florence Revocabel T	Florence A. Hastings Trustee	$86,300	$94,700	$181,000
19	16	1	3 Hudson Way	Hatch, Lydia & Martynuska, Jeff		$106,800	$129,300	$236,100
21	16		9 Blueberry Ln	Hathaway, Douglas R & Tara		$83,900	$120,600	$204,500
47	32		Cheshire Rd	Hayes, Kenneth Joseph & Gail G		$2,000	$-	$2,000
47	33		20 Cheshire Rd	Hayes, Kenneth Joseph & Gail G		$40,300	$25,200	$65,500
7	48		Old New Ipswich Rd	Hayes, Richard		$315,300	$-	$315,300
10	27	13	194 Old Jaffrey Rd	Haynes, Michael S, Ttee	M S Haynes Rev Trust Of 2004	$66,800	$149,700	$216,500
3	4	2	486 Main St	Headley, David K.		$65,000	$99,900	$164,900
10	21	10	116 Pine Eden Rd	Hedstrom, Christopher A.	Lori J.	$-	$47,800	$47,800
24	9	1	360 NH Rt 119	Heffron, Janice		$67,900	$94,200	$162,100
7	90		154 Perry Rd	Heikkinen, David R.		$65,627	$97,000	$162,627
8	35	3	Bancroft Rd	Heikkinen, John D &	Gordon, William M	$3,520	$-	$3,520
2	59	T112	37 Maple Dr	Heil, Michael J.	& Carol A.	$-	$57,700	$57,700
10	47	4	176 South Woodbound Rd	Hein, James C.		$64,000	$320,300	$384,300
5	20	2	32 Abel Rd	Helems, Joseph A & Elaine C		$66,100	$156,500	$222,600
2	59	T029	24 Park Dr	Helman, J William		$-	$800	$800
1	10	2	21 Daria Dr	Helsel, Bradley S &	Jennifer A	$87,600	$228,600	$316,200
47	68		18 Sharon Pl	Henderson, Elaine M & Robert		$40,300	$27,000	$67,300
7	51		143 Old New Ipswich Rd	Henderson, Elaine M.	& Robert A.	$63,800	$130,200	$194,000
45	8		95 Loop Rd	Henderson, Elaine M.	& Robert A.	$52,400	$79,600	$132,000
45	105		17 Spruce Ave	Henderson, Robert A.	& Elaine M.	$49,000	$86,600	$135,600
47	41		64 Loop Rd	Henderson, Robert A.	& Elaine M.	$44,300	$61,100	$105,400
31	2		1174 NH Rt 119	Hendricks, Larry M.	Nancy E. Norton	$60,300	$102,000	$162,300
20	13		26-28 Sandback Cir	Hennessy, Eugene	& Kathleen	$199,000	$183,300	$382,300
7	26	43	38 Foliage Way	Hennigan, Dennis M.		$77,700	$113,000	$190,700
3	29	4	437 Main St	Henrikson, Steven T.	& Laura A.	$74,000	$159,600	$233,600
8	13	3	634 Old New Ipswich Rd	Henry, John R		$119,995	$388,900	$508,895
2	59	T063	32 Country Meadows Dr	Hensley, Janet		$-	$40,100	$40,100
8	4	1-C	43 Bancroft Rd	Heon, Daniel J.	& Alison B.	$74,600	$112,800	$187,400
25	10	1	13 North St	Heritage Christian School		$65,100	$611,300	$676,400
25	15		79 North St	Heywood, Douglas J.	& Allison R.	$60,000	$97,200	$157,200
3	66		35 Bush Hill Rd	Hietala, Bruce R.	& Ronalee L.	$76,500	$124,100	$200,600
10	37		Whitney Ln	Hildreth, Douglas R.	& Suzan M.	$33,000	$-	$33,000
27	26	2	245 Main St	Hill, David W.	& Heather M.	$63,300	$107,400	$170,700
7	13		90 School St	Hill, Edward M.	& Lois	$67,900	$129,100	$197,000
8	10		225 Perry Rd	Hill, Jon	& Gretchen	$65,100	$210,300	$275,400
17	16		106 Lachance Dr	Hill, Jos. C & Kathleen, Ttee	Jos Hill Realty Trust Ii & Rev	$328,700	$286,700	$615,400
14	31		44 Kingfisher Ter	Hill, Mark A.	Hill, Heather E.	$63,500	$136,100	$199,600
5	6	2	Abel Rd	Hill, Samuel C		$283	$-	$283
2	9	4-7	29 Macy Ln	Hill, Seth M & Denise A		$84,100	$134,000	$218,100
14	48		30 Lachance Dr	Hillis, David W.		$272,000	$79,100	$351,100
14	17		84 Paradise Island Rd	Hillis, Frederic W.	& Jane	$251,000	$25,500	$276,500
5	46		Bean Hill Rd	Hindmarsh, Elizabeth; Walter	Hindmarsh, Thomas	$3,573	$-	$3,573
7	20	2	122 Fitzgerald Rd	Hines, Warner & Joan		$71,811	$178,800	$250,611
4	3	2-1	24 Heritage Dr	Hinson, Dennis H.	& Patricia A.	$75,600	$138,200	$213,800
6	64e		54 Todd Hill Rd	Hoard, Edward	& Wendy J.	$74,000	$158,700	$232,700
7	80	4	28 Scotts Ln	Hoard, Herbert		$98,500	$180,900	$279,400

Map	Lot	Unit	Address	Owner	Co-owner	Land	Buildings	Total
23	1	29	66 Tico Rd	Hoard, Mary L.		$63,400	$140,900	$204,300
7	86	3	74 Perry Rd	Hoard, Patricia J.		$76,100	$213,500	$289,600
7	49	4	208 Old New Ipswich Rd	Hobart, April J		$68,500	$126,200	$194,700
49	20	2	32 Kawl Rd	Hodges, Julian C.	& Carole A.	$63,400	$93,800	$157,200
39	22		134 Kimball Rd	Hodgins, Richard W.	& Mary E.	$146,900	$136,700	$283,600
25	6		18 North St	Hodgman, Paul J.	& Karen A.	$75,100	$93,900	$169,000
7	4	3	305 Main St	Hoenig, Michael & Michelle		$68,400	$125,900	$194,300
35	9		60 Kimball Rd	Hoey, Robert & Marcia E		$154,700	$23,300	$178,000
21	7		25 Conifer Rd	Hoffman, Stephen G.& Ellen G.	Rochbert-Hoffman, Leah-Rachel	$332,300	$30,200	$362,500
24	12	7	5 Farrar Rd	Hogan, Brian K.	& Tina M.	$63,400	$118,200	$181,600
11	16		42 Hale Hill Rd	Holdsworth, John H. & Shirley	J H & S M Holdsworth Irrev Trs	$109,167	$182,500	$291,667
1	11	1	63 Sunridge Rd	Holloway, William J.		$100,900	$199,400	$300,300
2	51	4-1	397 Middle Winchendon Rd	Holombo, Cal J & Amy D		$75,300	$160,400	$235,700
7	80	12	803 NH Rt 119	Holombo, Jared P & Tricia L		$58,900	$169,200	$228,100
16	2		Paradise Island Rd	Honkala, Scott		$4,600	$-	$4,600
16	8		Paradise Island Rd	Honkala, Scott		$10,500	$-	$10,500
19	17		21 Coot Bay Dr	Honkala, Scott R & Sonja A		$337,100	$432,600	$769,700
19	18		10-12 Hudson Way	Honkala, Scott R & Sonja A		$267,200	$145,800	$413,000
19	20		32 Hudson Way	Honkala, Scott R & Sonja A		$301,900	$168,700	$470,600
10	15		8 Warren Rd	Hood, Detroit G.		$134,500	$71,600	$206,100
6	16		476 Us Rt 202	Hood, Walter D.		$114,500	$76,700	$191,200
6	57		Todd Hill Rd	Hope Fellowship Church		$135,500	$-	$135,500
2	59	T098	44 Maple Dr	Hopkins, Roy W.	& Edith M.	$-	$55,500	$55,500
10	10	1	133 Mountain Rd	Hornak, Stephan S.Rev Trust	Hornak, Eva J. Rev Trust	$65,300	$165,000	$230,300
2	10	8-1	256 Rand Rd	Horne, Thomas B, Jr &	Jennifer A	$65,000	$192,000	$257,000
7	80	10	37 Scotts Ln	Horton Martin A & Betsy M		$66,300	$-	$66,300
2	33		Forristall Rd	Horton, David G.	& Eleanor E.	$70,824	$-	$70,824
18	8		32 Lapham Ln	Hosie, Martha L. 3/17/92 Trust	Martha L. Hosie Trustee	$242,600	$120,500	$363,100
29	5	3	81 School St	Houghtaling, Richard J.	& Cathy L.	$69,800	$104,900	$174,700
7	38	1	358 Old New Ipswich Rd	Hoyt, Craig A.		$65,900	$68,800	$134,700
27	5		202 Main St	Hoyt, Douglas M.	Eddy, Lois M.	$44,300	$288,700	$333,000
7	38	2	360 Old New Ipswich Rd	Hoyt, Ralph L. Jr. Tte	Ralph L. Hoyt Jr. Rev Trust	$71,200	$140,200	$211,400
6	58		115 Todd Hill Rd	Hoyt, Raymond F.	Hoyt, Helen L. & Raymond A.	$63,000	$121,500	$184,500
23	1	9	12 Miller Ave	Hradecky, James & Joan Marie		$80,600	$311,100	$391,700
3	52	1	325 Wellington Rd	Huard, Michael M		$65,800	$129,000	$194,800
7	49	1-A	164 Old New Ipswich Rd	Hubbard, Johnathan M.	& Eileen M.	$63,800	$119,300	$183,100
6	52	9	301 Middle Winchendon Rd	Huber, Frederick K &	Eileen R	$65,100	$183,700	$248,800
27	16		199 Main St	Hudson Trust Co.		$75,000	$498,400	$573,400
28	3		16 Todd Hill Rd	Hudson, Robert C.	& Adrienne L.	$57,600	$156,700	$214,300
7	50	1	27 Red Gate Ln	Hudson, Sharilynne		$96,200	$81,600	$177,800
46	18		Woodbound Rd	Huff, Dennis E.		$4,600	$2,200	$6,800
46	19		12 Laurel Ave	Huff, Dennis E.		$49,000	$65,100	$114,100
46	20		Laurel Ave	Huff, Dennis E.		$9,800	$2,200	$12,000
7	15	3-1	34 Emerson Ln	Hughes, William D.	& Barbara J.	$184,500	$189,000	$373,500
34	1		Red Gate Ln	Hughes, William D.	& Barbara J.	$18,800	$-	$18,800
2	64		Us Rt 202	Hughgill Sr, Robert C.	Hughgill, Alan N.	$2,664	$-	$2,664
3	8	1	569 Main St	Hughgill, Alan N. Revocable Tr	C/O Alan Hughgill Trustee	$65,100	$101,300	$166,400
3	53		337 Wellington Rd	Hughgill, Arnoldo & Raymond &	Gloria M	$75,800	$115,500	$191,300
3	4	8	Us Rt 202	Hughgill, George C.	& Dolly C. Estate	$2,030	$-	$2,030
4	14	1	134 Old AshburNHam Rd	Hughhill, Timothy C.	& Tara L.	$71,200	$97,800	$169,000

Map	Lot	Unit	Address	Owner	Co-owner	Land	Buildings	Total
43	1	9	62 Jowders Cove Rd	Humes, Fred R.	& Ann M.	$168,500	$103,900	$272,400
1	11		Sunridge Rd	Hunt, John B.		$30,133	$-	$30,133
1	11	8	165 Sunridge Rd	Hunt, John B.		$368,500	$1,121,700	$1,490,200
1	11	16	Upper Damon Reservoir	Hunt, John B.		$12,600	$-	$12,600
1	11	14a	Little Meadow Brook	Hunt, John B.		$2,873	$-	$2,873
1	11	14b	Sunridge Rd	Hunt, John B.		$2,501	$-	$2,501
1	11	14c	Sunridge Rd	Hunt, John B.		$45	$-	$45
1	11	14d	Sunridge Rd	Hunt, John B.		$810	$-	$810
1	11	15-2	Sunridge Rd	Hunt, John B.		$5,348	$-	$5,348
1	11	15-4	Sunridge Rd	Hunt, John B.		$2,063	$-	$2,063
1	12		Fitzwilliam Line	Hunt, John B.		$173,300	$-	$173,300
5	41		Bean Hill Rd	Hunt, John B.		$11,285	$-	$11,285
7	94		121 North St	Hunter, Donald V.& Elizabeth F		$84,500	$26,200	$110,700
33	13		34 West Main St	Huntington Sr., Donald A.	& Brenda	$46,600	$89,100	$135,700
8	30		114 Pip Russell Rd	Huntley, Sandra		$65,640	$140,900	$206,540
40	2		60 Cleaves Rd	Hurme, Glen A		$261,300	$68,400	$329,700
49	23		48 Golf Course Ln	Husbands, Nancy West	West, Carolyn	$152,500	$110,500	$263,000
46	35		Spring Rd	Hutchens, Blaine A.	& Marie E.	$9,200	$2,200	$11,400
6	54	1-14	33 Jericho Rd	Hutchins, Carldon R & Judith A		$77,500	$210,400	$287,900
4	51	1	10 Wood Ave	Idaka, Yuichi & Deborah	Trustees Of Revoc. Trust	$58,800	$106,000	$164,800
13	17		16 Sweet Miller Ln	Ide, Jeffrey & Joanne		$302,400	$213,700	$516,100
4	1		49 Fellowship Cir	Intervarsity At Toah Nipi		$285,401	$1,053,900	$1,339,301
4	4		249 Old AshburNHam Rd	Intervarsity At Toah Nipi		$78,800	$205,300	$284,100
7	26	1	186 Birch Dr	Ireland, Daniel S.	& Julie M.	$61,100	$141,900	$203,000
7	64		32-46 Cutter Hill Rd	Irvine, William D &	Preftakes, Katie M	$77,000	$158,000	$235,000
39	34		96 Kimball Rd	Isakson, R & K & John, Ttees	R & K Isakson Irrev Trust	$151,500	$101,000	$252,500
46	29		10 Spring Rd	Ishmael, Catherine M.		$46,000	$36,800	$82,800
13	1		1207 Us Rt 202	Jaber, Ali &	Mortada, Alm Ad, & Ali	$310,000	$356,400	$666,400
6	4	3-1	147 Thomas Rd	Jablonski, Liane E.		$81,700	$193,600	$275,300
28	13	1	42 Payson Hill Rd	Jackman, Anthony		$57,900	$106,400	$164,300
28	13	2	Payson Hill Rd	Jackman, Anthony		$62,200	$-	$62,200
4	3	2-7	38 Heritage Dr	Jackson, Deborah D		$75,000	$122,200	$197,200
8	31		76 Pip Russell Rd	Jackson, Kenneth J. &	Jackson, Richard	$111,500	$62,900	$174,400
6	88		65 Hill Top Dr	Jacob, Barry L & Barbara A		$73,667	$289,400	$363,067
2	3		357 Robbins Rd	Jacobs, Sandra L.	Bassoff, Scott L.	$90,768	$213,400	$304,168
4	22	1	9 Foster Terr	Jacobs, Travis A & Becky S		$64,100	$155,500	$219,600
3	63		35 East Monomonac Rd	Jacques, Peter L.		$68,000	$100,900	$168,900
11	20		567 Cathedral Rd	Jaffrey, Town Of		$303,500	$100	$303,600
7	11		58 School St	Jaffrey-Rindge Co-Op School Ds		$100,500	$3,056,400	$3,156,900
7	12		School St	Jaffrey-Rindge Co-Op School Ds		$115,500	$-	$115,500
10	30		Us Rt 202	Jaffrey-Rindge Co-Op School Ds		$7,941	$-	$7,941
27	13	2	School St	Jaffrey-Rindge Co-Op School Ds		$73,000	$-	$73,000
14	18		78 Paradise Island Rd	Jalutkewicz, John & Sheila	& Stephenson, Betty A.	$255,200	$182,400	$437,600
45	31		19 Lake Dr	Janovsky, Joel C.	C/O Dr. & Mrs. Carl Janovsky	$110,800	$60,900	$171,700
43	1	28	95 Woodbound Rd	Jaquez, Marie T.		$58,400	$105,600	$164,000
6	69	5	Middle Winchendon Rd	Jayne, Wendy		$67,700	$-	$67,700
6	72	2	25 Fitzgerald Rd	Jean, Claude	& Marie H.	$65,300	$91,200	$156,500
7	26	19	108 Birch Dr	Jeffers, Richard A & Beverly A		$61,300	$194,300	$255,600
10	27	12	199 Old Jaffrey Rd	Jeffreys, Robert G.		$63,101	$124,800	$187,901
8	4	1-B	31 Bancroft Rd	Jeffries, James W.	& Karren A.	$74,300	$248,900	$323,200

Map	Lot	Unit	Address	Owner	Co-owner	Land	Buildings	Total
10	21	9	118 Pine Eden Rd	Jenkins, Charles E.		$-	$82,500	$82,500
3	92	1	352 Main St	Jenks, Andrew B.	& Jinette M.	$56,700	$115,500	$172,200
34	8		166 Red Gate Ln	Jensen, Paul R &	Victoria	$151,200	$111,700	$262,900
39	6		119 Kimball Rd	Jevnager, Michael &	Delphina R.	$54,000	$110,700	$164,700
7	22		92 Old Cathedral Rd	Jewell, Dennis L.		$71,000	$119,400	$190,400
7	23		Old Cathedral Rd	Jewell, Dennis L.		$400	$-	$400
6	50	7	Us Rt 202	Ji-Cal Masonry Inc.		$59,700	$-	$59,700
6	50	10	Us Rt 202	Ji-Cal Masonry Inc.		$146,200	$-	$146,200
6	51		Us Rt 202	Ji-Cal Masonry Inc.		$9,600	$-	$9,600
6	49a	4-2	23 Lisa Dr	Ji-Cal Masonry Inc.		$75,500	$213,100	$288,600
11	39		355 Old New Ipswich Rd	Joaquin, Amy J		$89,000	$143,100	$232,100
14	30		21 Monomonac Ter	Jodoin, Richard A.	& Madeline	$257,300	$89,100	$346,400
4	43		Tamarack Way	Johanson, Svea & Tomas, Ttees	Mormor's Stuga Trust	$7,774	$-	$7,774
18	7		34 Lapham Ln	John, James W. 7 Kathleen F		$232,100	$98,600	$330,700
45	21		104 Loop Rd	Johnson Jodie Ann		$50,200	$67,800	$118,000
10	34		Us Rt 202	Johnson, Agnes J		$45	$-	$45
9	14		Ingalls Rd	Johnson, Daniel M.	& Jacqueline F.	$31,689	$15,900	$47,589
9	15		383 Ingalls Rd	Johnson, Daniel M.	& Jacqueline F.	$69,577	$253,900	$323,477
45	12		37 Pulaski Dr	Johnson, Donald F & Antoinette		$155,000	$170,700	$325,700
2	59	T108	63 Maple Dr	Johnson, Earl R.	& Wendy M.	$-	$47,900	$47,900
7	49	2	174 Old New Ipswich Rd	Johnson, Jennifer L.	& Randall E. Hunt	$62,300	$52,300	$114,600
2	9	1-2	245 Rand Rd	Johnson, Nathan E & Mindy M		$71,000	$159,400	$230,400
47	62		4 Sharon Pl	Johnson, Rebecca S.		$42,300	$90,900	$133,200
4	22	9	42 Skyview Dr	Johnson, Robert D & Lee-Ann		$75,600	$135,200	$210,800
5	10	2	162 Abel Rd	Johnson, Steven D.	& Gisela	$65,400	$50,000	$115,400
7	32		17 Pine Terrace	Johnson, William D.		$50,600	$108,300	$158,900
6	69	3	101 Middle Winchendon Rd	Jones Jr., Paul A.	& Kim	$74,600	$121,700	$196,300
10	47	13	57 Fox Run Ln	Jones, John D & Sibhannon M		$81,500	$162,600	$244,100
6	69	1	19 Jones Dr	Jones, Robert W.	& Laura Lee	$136,351	$69,700	$206,051
6	69	4	Middle Winchendon Rd	Jones, Robert W.	& Laura Lee	$3,011	$-	$3,011
6	69	6	Middle Winchendon Rd	Jones, Robert W.	& Laura Lee	$467	$-	$467
6	69	9	31 Middle Winchendon Rd	Jones, Robert W.	& Laura Lee	$67,500	$156,300	$223,800
6	70		Main St	Jones, Robert W.	& Laura Lee	$6,153	$-	$6,153
6	74		NH Rt 119	Jones, Robert W.	& Laura Lee	$240	$-	$240
7	8		Goddard Rd	Jones, Robert W.	& Laura Lee	$1,915	$-	$1,915
46	13		17 Laurel Ave	Jourdan, Michael J.		$40,300	$104,300	$144,600
43	1	9a	Jowders Cove Rd	Jowders Cove Association Inc.	C/O Lynn Merlone	$-	$-	$-
41	14		44 Pine Eden Rd	Joyce Sr, Thomas James		$50,600	$14,300	$64,900
40	8		15 Pool Pond Rd	Jpal, Llc		$240,800	$75,900	$316,700
6	17	2	1411 NH Rt 119	Jph Development Co, Llc		$89,800	$224,300	$314,100
2	59	T101	32 Maple Dr	Judkins, Robert W.		$-	$55,800	$55,800
50	52	1	1823 NH Rt 119	Jussila, Isaac A &	Naomi A	$58,600	$104,300	$162,900
7	54	A	131 Old New Ipswich Rd	Kalinen, John L.	& Gertrude G.	$73,892	$137,100	$210,992
7	49	3-A	200 Old New Ipswich Rd	Kalliainen, Calvin R.	& Inez M.	$67,700	$113,400	$181,100
10	2		Fitzgerald Rd	Kamm, Kevin W &	Kathryn J. Lambert-Kamm	$3,417	$-	$3,417
6	54	1-23	24 Jericho Rd	Kandylakes, Mark &	Mason, Sally	$79,700	$144,000	$223,700
27	1		222 Main St	Kangas, Matthew J.	& Josephine Ann	$50,000	$135,000	$185,000
14	4		14 Monomonac Ter	Kansanniva, Jonathan E.	& Laurie	$73,700	$98,100	$171,800
13	14		6 Marina Way	Kantola, Benjamin G.	& Gail L.	$42,300	$76,200	$118,500
47	11		13 Deschenes Rd	Kantorski, Joan		$45,900	$25,000	$70,900

Map	Lot	Unit	Address	Owner	Co-owner	Land	Buildings	Total
4	3	2-10	14 Heritage Dr	Kargela, Kurt G.	& Lydia G.	$76,800	$162,300	$239,100
27	6		198 Main St	Kartheiser, Nathan J & Tamara		$48,000	$161,600	$209,600
39	17		144 Kimball Rd	Kathleen A. Garcia Ttee	Garcia Family Irrevocable Trus	$156,000	$68,400	$224,400
15	7		249 Fourth St	Katz, Steven Blake	& Margaret Ann Paston	$108,000	$140,200	$248,200
7	4	4	307 Main St	Kauer, John L.	& Beverly A.	$67,900	$126,500	$194,400
7	24		130 Cathedral Rd	Kaufmann, Peter L.	& Barbara R.	$72,900	$200,800	$273,700
2	41	1a	65 Rand Rd	Keane, Dorothy Joan		$68,000	$109,800	$177,800
34	24		88 Red Gate Ln	Kearney, John P &	Beatrice A	$192,800	$79,900	$272,700
4	54	1	16 West Binney Hill Rd	Keefe, Alan	& Joanna	$62,000	$108,100	$170,100
19	36		61 Conifer Rd	Keegan Family Trust Of 1998	Richard Keegan Jr. & Maura Tte	$185,900	$151,800	$337,700
8	23		Bancroft Rd	Keegan, Richard W.	& Marion N.	$4,202	$-	$4,202
13	27		23 Monomonac Ter	Keenan, Joseph B.		$288,800	$88,500	$377,300
7	26	21	94 Birch Dr	Keenan, Kevin P.	Kelley, Kim M.	$61,000	$72,500	$133,500
12	3	5-2	759 Old New Ipswich Rd	Keenan, Thomas M &	Dorothy M	$66,300	$123,400	$189,700
17	2	2	165 Hubbard Hill Rd	Keevan, William J.	& Dillion-Keevan, Bonnie S.	$64,300	$86,800	$151,100
4	19		Old AshburNHam Rd	Keilig, Roger B		$65,500	$-	$65,500
4	17		47 Old AshburNHam Rd	Keilig, Roger B.		$197,100	$85,800	$282,900
15	28		17 Beauvais Point Ln	Keller, Dieter H.		$295,100	$129,200	$424,300
48	71		44 Thayer Rd	Kelley, Francis J.	& Patricia M.	$61,800	$97,500	$159,300
19	31		21 Cliffwell Dr	Kelley, Kathy		$82,500	$90,000	$172,500
6	50	6	124 Hunt Hill Rd	Kelley, Robert J.	& Elaine E.	$63,700	$106,000	$169,700
6	43	I	138 Todd Hill Rd	Kelly, Edward G.	& Patricia F.	$106,900	$152,800	$259,700
I2	5	2	649 Old New Ipswich Rd	Kelly, Robert E.	& Ann Marie	$82,882	$240,100	$322,982
37	I3		348 Us Rt 202	Kendall, Lee H.	& Helen J.	$278,300	$73,500	$351,800
26	16		85 East Main St	Kennedy, Michael J.	& Webster, Carrie C.	$65,000	$135,900	$200,900
36	7		13 Moose Ln	Kennedy, Sheila C.	Revocable Trust	$185,600	$83,200	$268,800
I6	6	4	104 Hubbard Hill Rd	Kenny, Laurence A & Bonnie J		$65,500	$206,400	$271,900
I6	6	5	Kingfisher Ter	Kenny, Laurence A & Bonnie J		$10,300	$-	$10,300
2	52	1	Dale Farm Rd	Kent, Suzanne H		$2,295	$-	$2,295
2	52	2	33 Dale Farm Rd	Kent, Suzanne H. &	Harold P	$60,460	$267,200	$327,660
I5	7	2	Fourth St	Keresey, Patricia S.		$53,800	$-	$53,800
15	16		232 Fourth St	Keresey, Patricia S.		$237,300	$128,300	$365,600
15	I7		230 Fourth St	Keresey, Patricia S.		$231,000	$21,500	$252,500
3	52	3	307 Wellington Rd	Kersbergen, Mark D.		$65,800	$182,900	$248,700
5	6	1	Abel Rd	Ketola, Benjamin		$283	$-	$283
10	4		130 Woodbound Rd	Ketola, Daniel A & Hannah R		$68,445	$191,700	$260,145
10	3	I-2	Fitzgerald Rd	Ketola, Elijah & Amanda		$65,100	$-	$65,100
6	64	1	102 Main St	Ketola, Ezra & Gwenna, Ttees	E Ketola & G Ketola Rev Trst	$71,500	$27,300	$98,800
14	44		44 Lachance Dr	Ketola, Ezra & Gwenna, Ttees	E Ketola & G Rev Trst Of 2004	$262,500	$79,100	$341,600
6	64	3	140 Main St	Ketola, Ezra S.	& Gwenna J.	$71,500	$190,500	$262,000
10	3	1-1	Fitzgerald Rd	Ketola, Hosea, Ttee	Edgewater Realty Trust	$293,512	$-	$293,512
22	22	10	40 Tico Rd	Ketola, Jeremiah W.G. & Judy A		$65,000	$179,500	$244,500
29	8	1	65 Butterfield Rd	Ketola, Jonah J & Kate E		$70,000	$178,700	$248,700
22	22	13	165 Swan Point Rd	Ketola, Warren	& Pirgoliisa	$64,800	$247,100	$311,900
2	59	T073	57 Park Dr	Kieree, Judith F.		$-	$45,500	$45,500
5	10	6	130 Abel Rd	Kilcrease, Kelly M.	& Dawn M.	$65,600	$125,500	$191,100
7	26	8	167 Birch Dr	Killay, Kevin C.	& Kristen M.	$57,700	$98,300	$156,000
37	9		18 Mountain Rd	Killmer, David R. & Joanne E		$239,400	$121,700	$361,100
14	41		Lachance Dr	Kilmartin, Frederick J.	& Eleanor	$249,900	$-	$249,900
15	I		52 Lachance Dr	Kilmartin, Frederick J.	& Eleanor	$240,500	$80,100	$320,600

Map	Lot	Unit	Address	Owner	Co-owner	Land	Buildings	Total
17	1	3	Lachance Dr	Kilmartin, Frederick J.	& Eleanor	$6,300	$-	$6,300
8	6	1	65 Bancroft Rd	King, Diane B. &	Kevin W	$65,400	$142,400	$207,800
34	35		Red Gate Ln	Kinnunen, Jamin &	Sauvola, Dane	$9,600	$-	$9,600
7	83	9	Atlantic Dr	Kinnunen, Kevin & Shelly		$77,300	$-	$77,300
3	13	7	20 Wellington Rd	Kintz, Christopher	& Susan A.	$68,700	$103,400	$172,100
7	26	5	154 Birch Dr	Kirby, Michael S.	& Christine J.	$63,000	$112,100	$175,100
10	27	2-8	60 Highland Dr	Kirshneur, Barbara A.		$66,800	$113,100	$179,900
3	39		Goddard Rd	Kirslis, Peter C.	& Stephanie L.	$68,321	$-	$68,321
11	38	2-1	137 Shaw Hill Rd	Kivela, Linda M.	& Donald G. Ojala	$65,200	$129,500	$194,700
13	32		28 Monomonac Ter	Klein, Michael E &	Wilkinson, Wendy J	$72,900	$76,000	$148,900
14	29		19 Monomonac Ter	Klein, Patricia		$209,000	$107,000	$316,000
45	20		102 Loop Rd	Klopp, Kurt A.	Mayfield-Klopp, Margaret A.	$101,800	$93,100	$194,900
13	21		87 Dolly Ln	Knapp, Walter Trust	C/O Stephen & Frances Knapp	$230,500	$97,100	$327,600
7	88		127 Perry Rd	Knight, Rose Merry		$73,535	$120,300	$193,835
6	63		65 Todd Hill Rd	Knight, Carol J.		$65,800	$86,400	$152,200
32	10		123 West Main St	Knight, Carol J.		$45,000	$157,500	$202,500
32	10	1	Off West Main St	Knight, Carol J.		$62,600	$-	$62,600
10	4	8-1	100 Drag Hill Rd	Knight, Carole A.		$68,400	$123,800	$192,200
7	16	1-1	1056 NH Rt 119	Knight, Cindy, Ttee	Knight Fam 2005 Irrev Trst	$81,300	$290,100	$371,400
7	14	1	102 School St	Knight, Paul C.	& Cindy A.	$109,200	$139,700	$248,900
33	12		52 West Main St	Knight, Phillip A. & Judith A.	Knight, Julia A.	$76,810	$217,800	$294,610
33	11		56 West Main St	Knight, Robt E Sr & Pamela M		$56,000	$142,300	$198,300
32	1		Mountain Rd	Knight, Steven		$100	$-	$100
7	14		School St	Knight, Steven A., Scott R.	Knight, Paul C. & Martha J.	$6,130	$-	$6,130
39	18		142 Kimball Rd	Knowlton, Stephen O &	Robinson, Nancy L	$155,400	$101,600	$257,000
10	47	9	44 Fox Run Ln	Knutila, Kristina R		$91,300	$152,500	$243,800
11	37	3	Shaw Hill Rd	Knuuttila, Mark &	Nancy J	$65,915	$-	$65,915
22	22	8	23 Tico Rd	Koch-Derosier, Gloria M.		$63,700	$143,500	$207,200
7	59	1	44 Old New Ipswich Rd	Kohlhorst, Ronald E.	& Rebecca L.	$62,600	$184,500	$247,100
11	1		240 Woodbound Rd	Kohlmorgen Hospitality, Inc.		$101,717	$149,000	$250,717
49	21		247 Woodbound Rd	Kohlmorgen Hospitality, Inc.		$220,300	$1,720,400	$1,940,700
11	1	1	220 Woodbound Rd	Kohlmorgen, Richard M &	Janet M	$82,632	$223,400	$306,032
3	58		62-64 Converseville Rd	Kokko, Robert F.	& Stephanie P.	$73,100	$631,700	$704,800
8	25	1	62 Bancroft Rd	Kokoska, Tina M.		$67,900	$155,300	$223,200
6	71	1	101 Fitzgerald Rd	Kolapakka, Daniel B.	& Laura J.	$77,000	$185,000	$262,000
3	37	2	276 Goddard Rd	Koski, Laura Lee	& Joseph F. Doherty	$65,100	$162,300	$227,400
12	1	3	531 Old New Ipswich Rd	Kottke, Stephen L.	& Paige E.	$66,200	$110,800	$177,000
31	9	1	1102 NH Rt 119	Kottke, Thomas & Cheryl	C/O Kottke Clinic	$81,500	$296,300	$377,800
31	9	2	NH Rt 119	Kottke, Thomas & Cheryl	C/O Kottke Clinic	$85,200	$-	$85,200
3	34	B	229 Wellington Rd	Kozlowski Jr., Joseph M.		$67,500	$55,300	$122,800
6	95		272 Middle Winchendon Rd	Kozlowski, Eric G		$87,500	$263,100	$350,600
3	35		Wellington Rd	Kozlowski, Joseph		$4,400	$-	$4,400
21	15		1 Conifer Rd	Kozlowski, Joseph Jr.	& Kathleen	$72,000	$189,400	$261,400
45	50		6 Hemlock Ave	Kozlowski, Richard W. & Cynthi	C/O Eric Kozlowski	$110,000	$73,400	$183,400
7	26	17	132 Birch Dr	Kraines, Gerald & Cynthia		$252,000	$226,800	$478,800
5	25		16 Quimby Rd	Kroeter, Lisa M		$103,800	$58,200	$162,000
2	59	T032	9 Park Dr	Kroeter, Sheldon		$-	$34,000	$34,000
7	83	8	Atlantic Dr	Krook, Gabriel Eino		$75,200	$-	$75,200
22	22	6	135 Swan Point Rd	Krygowski, Michael J.	& Carol V.	$61,800	$103,300	$165,100
2	59	T040	19 Country Meadows Dr	Kuell, Lois R.		$-	$54,800	$54,800

Map	Lot	Unit	Address	Owner	Co-owner	Land	Buildings	Total
10	4	6-2	28 Kulla Dr	Kulla, Martin W.	& Faye E.	$66,725	$131,300	$198,025
40	10		78 Pine Eden Rd	Kundert, Christopher M & Jean		$49,200	$86,000	$135,200
2	61	1	Us Rt 202	Kundert, Christopher M.& Jean	Trustees Of Kundert Trust #1	$5,900	$-	$5,900
17	24		64 Lachance Dr	Kundert, Jean A.	& Christopher M.	$254,100	$208,700	$462,800
14	12		75 Paradise Island Rd	Kwasny, John T.	& Mary A.	$326,000	$99,600	$425,600
31	12		14 Butterfield Rd	L'ecuyer Jr., Charles A.	& Eva M.	$56,200	$86,400	$142,600
8	37		Bancroft Rd	L'eplattenier, Alfred, Ttee	Alfred L'eplattenier Rev Trust	$470	$-	$470
8	37	1	Bancroft Rd	L'eplattenier, Alfred, Ttee	Alfred L'eplattenier Rev Trust	$1,128	$-	$1,128
8	37	2	252 Bancroft Rd	L'eplattenier, Alfred, Ttee	Alfred L'eplattenier Rev Trust	$97,079	$247,200	$344,279
27	22		Surry Park	Labbe, Dennis W.	& Nancy L.	$4,000	$-	$4,000
27	23		6 Surry Park	Labbe, Dennis W.	& Nancy L.	$50,400	$81,700	$132,100
17	17		104 Lachance Dr	Labell, Daniel H.		$259,400	$90,100	$349,500
3	92	3	101 Lord Hill Rd	Labelle, Ronald & Maureen		$69,300	$103,300	$172,600
6	2	2	180 Thomas Rd	Labonne, Maurice	& Gail	$69,000	$133,000	$202,000
10	21	3	123 Pine Eden Rd	Labonne, Nancy	Caouette, Richard	$-	$21,200	$21,200
10	27	2-9	54 Highland Dr	Labonte, Timothy C.	& Julie M.	$68,800	$88,600	$157,400
7	52		8 Perry Rd	Labrake, Helen L.		$63,000	$107,200	$170,200
1	11	8-1	Sunridge Rd	Labrecque, Ronald P.	& Lenora L.	$99,400	$-	$99,400
10	47	16	8 Fox Run Ln	Labrie, Glenn W.	& Laurie D.	$72,400	$143,100	$215,500
39	23		132 Kimball Rd	Lachiana, John L & Sheila		$149,500	$80,200	$229,700
48	88		130 Thayer Rd	Ladu Jr, Bert -As Trustee Of	The Bert Ladu Jr. Trust	$123,000	$107,400	$230,400
48	87		128 Thayer Rd	Ladu, Bert N.	& Catherine S.	$115,000	$19,200	$134,200
6	50	2	80 Hunt Hill Rd	Lafalam, Celinda A.	& Jay C.	$64,200	$94,400	$158,600
45	107		5 Spruce Ave	Lafarier, Roger D.	& Donna M.	$44,000	$125,100	$169,100
45	108		Woodbound Rd	Lafarier, Roger D.	& Donna M.	$4,100	$2,200	$6,300
4	54	4	64 NH Rt 119	Laflamme, Francis & Anna M		$61,600	$222,500	$284,100
4	54	5	36 Suncliff Dr	Laflamme, John P &	Sarita G	$59,600	$220,500	$280,100
45	15		7 Yankee Whaler Rd	Lafleur, Lee A.	& Pearl J.	$125,000	$29,200	$154,200
6	96		Middle Winchendon Rd	Lafortune, Dona W		$65,752	$-	$65,752
6	97		294 Middle Winchendon Rd	Lafortune, Dona W		$65,939	$113,200	$179,139
2	59	T072	53 Park Dr	Lafountain, Richard/Ellen,Ttee	Lafountain 1996 R E Trust	$-	$64,500	$64,500
45	29		13 Lake Dr	Lafreniere, Elizabeth Z.,Ttee	E. Z. Lafreniere Rv Tt Of 3/93	$120,000	$130,100	$250,100
2	53		420 Middle Winchendon Rd	Lafrennie, Leda G.		$42,300	$66,300	$108,600
22	20	2	136-138 Swan Point Rd	Lagakos, Stephen		$330,800	$217,900	$548,700
9	7	4	1806 NH Rt 119	Lahtinen, Susan J		$148,628	$146,600	$295,228
19	33		83 Conifer Rd	Lalancette, Eugene A.	& E. Ruth	$395,000	$147,600	$542,600
22	2		7 Cove Rd	Lamarre, William & Jean, Tte	Lamarre Realty Trust	$254,100	$124,100	$378,200
45	30		17 Lake Dr	Lambert, David F.		$100,000	$26,400	$126,400
2	59	T030	20 Park Dr	Lambert, Francis T.	& Irene E.	$-	$90,100	$90,100
15	10		252 Fourth St	Lamontagne, Robert G.	& Marjorie L.	$232,600	$32,000	$264,600
5	17		27 Abel Rd	Lamothe, Blake E.	& Robin M.	$51,800	$16,000	$67,800
33	6		82-84 West Main St	Lamoureux, Edward M &	Mary E	$79,516	$209,500	$289,016
2	61		686 Forristall Rd	Lampa, William H.	& Pauline L.	$85,600	$139,300	$224,900
6	90	1	46 Lord Hill Rd	Lampinen, Timothy J.	& Sandra F.	$63,000	$126,100	$189,100
3	59		596 NH Rt 119	Lampinen, Timothy J. & Sandra		$85,413	$-	$85,413
7	53		92 Old New Ipswich Rd	Landrie Shalai M + Luca, Michael		$65,000	$137,100	$202,100
15	20		Fourth St	Landry, Karen L.		$47,300	$-	$47,300
6	59	1	Todd Hill Rd	Lang, Erika E.		$27,200	$200	$27,400
6	61		100 Todd Hill Rd	Lang, Erika E.		$66,717	$139,500	$206,217
6	64a		Todd Hill Rd	Lang, Erika E.		$955	$-	$955

Map	Lot	Unit	Address	Owner	Co-owner	Land	Buildings	Total
6	64b		Todd Hill Rd	Lang, Erika E.		$955	$-	$955
39	35		94 Kimball Rd	Langley, Peter L.	& Maria C.	$147,600	$26,600	$174,200
10	19	2-1	23 Cleaves Rd	Lanza, Christopher T & Amy B		$69,145	$125,600	$194,745
6	54	1-4	15 Jericho Rd	Laprade, Dennis & Lisa		$79,900	$143,100	$223,000
5	16	2	43 Abel Rd	Laprade, Kathy J.		$65,100	$140,700	$205,800
7	50	2	171 Old New Ipswich Rd	Larocque, Dale	& Brenda	$68,100	$137,100	$205,200
6	88	2	18 Hill Top Dr	Larsen, Ina A, Ttee	Ina A Larsen Trust Of 2/7/00	$67,500	$163,800	$231,300
10	21	2	127 Pine Eden Rd	Larson, Neal E.		$-	$11,900	$11,900
30	1		117 School St	Lashua, Brenda S.	& Donahue, Robert J.	$69,500	$214,600	$284,100
2	41	3-5-2	24 Rand Rd	Lashua, Penny M		$111,000	$135,300	$246,300
6	40		110 Middle Winchendon Rd	Lashua, Raymond M.	& Janice M.	$99,500	$112,000	$211,500
4	3	3	19 Ferin Rd	Lasorsa, John S & Sally R		$418,700	$194,100	$612,800
4	34	1	Old AshburNHam Rd	Lasorsa, John S. & Sally R.	Lasorsa, Matthew H.	$45,800	$-	$45,800
4	3	2-3	29 Heritage Dr	Lassila, Mikael A.	& Arnelle J.	$74,900	$119,900	$194,800
24	5		East Main St	Laukka, Henry W.	& Ruth E.	$62,400	$-	$62,400
24	6		422 NH Rt 119	Laukka, Henry W.	& Ruth E.	$50,600	$117,100	$167,700
3	22	1	115 Lord Hill Rd	Launder, Donald G.	& Louise M.	$62,500	$103,900	$166,400
6	54	1-5	17 Tervo Rd	Lauricella, Paula R	& Dennis J	$139,100	$208,300	$347,400
6	54	1-1	9 Tervo Rd	Laviolette, Webster R.	& Gail C.	$83,400	$188,200	$271,600
47	36		8 Nault Rd	Lavoie, Jean Paul	& Madeline I.	$47,600	$98,800	$146,400
3	46		333 Goddard Rd	Lavoie, Susan L&	Donald A. & Curtis Lavoie, Jt	$66,500	$39,300	$105,800
8	19	1-1	98 Candlelight Rd	Lawrence, Bonnie L.		$65,500	$93,500	$159,000
1	10	5	41 Daria Dr	Lawrence, Dean M & Sharron L		$85,200	$235,100	$320,300
7	71		36 Old New Ipswich Rd	Lawrence, Donald J. & Beverly	Lawrence, Edith M.	$66,910	$104,500	$171,410
28	16		54 Payson Hill Rd	Lazette, Ann O.		$49,600	$95,200	$144,800
7	80	13	801 NH Rt 119	Lazu, Fernando &	Carignan, Jane	$56,000	$169,800	$225,800
14	8		57 Paradise Island Rd	Leader, Jay D.	& Cindy D.	$277,700	$80,300	$358,000
45	18		110 Loop Rd	Leaf, Eliot I.	& Ruth I.	$56,200	$133,000	$189,200
47	59		Loop Rd	Leaf, Eliot I.	& Ruth I.	$300	$-	$300
6	91	7	70 Lord Brook Rd	Leard, Douglas L.	& Joyce M.	$70,100	$172,600	$242,700
2	9	3	177 Robbins Rd	Leavitt, Arthur B.		$91,100	$145,000	$236,100
17	6		92 Colburn Ln	Lebelle, Gilman S.	& Patricia M.	$206,900	$134,300	$341,200
7	26	31	25 Emerson Ln	Leblanc, Alan E.	& Joyce L.	$71,200	$113,000	$184,200
9	6	1	1872 NH Rt 119	Leblanc, Bryan S.	& Laurie R.	$74,000	$118,900	$192,900
8	9	2	204 Perry Rd	Leblanc, David C.	& Sharon L.	$65,600	$109,800	$175,400
3	29	3	33 Danforth Rd	Leblanc, David H.	& Judith Q.	$81,200	$190,300	$271,500
6	81	1-1	31 Butternut Ln	Leblanc, Iii, Arthur J		$94,100	$549,500	$643,600
10	27	1-1	108 Old Jaffrey Rd	Leblanc, Mark F.	& Diane Dimond	$65,924	$217,000	$282,924
11	35		460 Cathedral Rd	Leblanc, Paul J		$66,110	$146,600	$212,710
7	45		297 Old New Ipswich Rd	Leder, Philip		$264,600	$219,500	$484,100
43	17		Clematis St	Leduc, Lisa M.		$4,400	$2,000	$6,400
43	18		Arbutus St	Leduc, Lisa M.		$9,700	$-	$9,700
43	19		17 Chestnut Rd	Leduc, Lisa M.		$49,000	$66,900	$115,900
6	23		77 Mountain Rd	Lee, Thomas H & Maureen C		$187,800	$197,900	$385,700
37	3		Mountain Rd	Lee, Thomas H & Maureen C		$33,304	$-	$33,304
12	6	1	695 Old New Ipswich Rd	Lefebvre, Albert	Macleod, Karla J.	$86,270	$121,000	$207,270
31	8		5 Fitzgerald Rd	Lefrancois, Lionel P.		$71,200	$38,100	$109,300
36	6		17 Moose Ln	LegeNHausen, Dianne		$184,300	$30,000	$214,300
22	22	11-2	32 Tico Rd	Leger Jr., Robert H.	& Sue Ann	$65,200	$115,000	$180,200
3	13	1	Wellington Rd	Leger, Paulette		$3,400	$-	$3,400

Map	Lot	Unit	Address	Owner	Co-owner	Land	Buildings	Total
19	14		24 Coot Bay Dr	Leger, Paulette		$230,000	$121,600	$351,600
35	8	1	64 Kimball Rd	Lehman Carroll		$154,100	$115,300	$269,400
41	4		43 Pine Eden Rd	Lehto, Marilyn		$222,300	$82,500	$304,800
10	27	10	16 Old Jaffrey Rd	Lehtonen, Carl	& Debra	$68,900	$124,000	$192,900
3	62		25 East Monomonac Rd	Leja, Laurie		$66,200	$142,900	$209,100
22	4		4-6 Rocky Rd	Lemay, Peter A &	Jean E	$262,500	$294,100	$556,600
16	9		13 Paradise Island Rd	Lemieux, Gary E & Tammy S		$72,400	$117,700	$190,100
16	10		31 Paradise Island Rd	Lemieux, Gary E & Tammy S		$59,600	$79,800	$139,400
7	26	55	12 Emerson Ln	Lemieux, Richard J.	& Jo Anne R.	$74,100	$118,100	$192,200
33	4		92 West Main St	Lennon, Lawrence G.		$47,600	$106,900	$154,500
30	23		26 Crowcroft Dr	Leon, Benjamin J., Tte		$126,800	$121,900	$248,700
30	26		Crowcroft Dr	Leon, Benjamin J., Tte		$15,000	$-	$15,000
30	27		Sandy Cove Rd	Leon, Benjamin J., Tte		$100,000	$-	$100,000
30	28		Sandy Cove Rd	Leon, Benjamin J., Tte		$15,000	$-	$15,000
13	28		33 Monomonac Ter	Leonberger, Frederick J.	& Janet M.	$216,800	$131,600	$348,400
6	54	1-7	22 Tervo Rd	Lepkowski, John P.	& Ann	$81,700	$153,500	$235,200
19	29		6 Eastbrook Rd	Leroy, Donald C.		$253,100	$106,100	$359,200
31	5		NH Rt 119	Letourneau, Leona P.		$84,400	$-	$84,400
6	73		4 Letourneau Dr	Letourneau, Leona P., Ttee	L P Letrouneau Rev Lvg Trst	$124,998	$132,300	$257,298
6	99	4	29 Commercial Ln	Letourneau, Leona P., Ttee	L P Letrouneau Rev Lvg Trst	$215,400	$496,000	$711,400
7	7	1	59 Goddard Rd	Letourneau, Peter W & Roberta		$67,210	$170,200	$237,410
40	3		63 Cleaves Rd	Letourneau, Peter W & Roberta		$230,900	$65,000	$295,900
10	5	1	104 Woodbound Rd	Letourneau, Thomas E.	& Margaret I.	$74,300	$108,200	$182,500
39	14		150 Kimball Rd	Leutzinger, Charles Rev Trust	Charles Leutzinger Trustee	$178,800	$106,100	$284,900
1	7		356 Robbins Rd	Levada Jr., Robert G.	& Nancy R.	$92,660	$203,000	$295,660
45	4		14 Lake Dr	Levada, David K & Catherine L		$42,700	$85,100	$127,800
45	4	1	Lake Dr	Levada, David K & Catherine L		$500	$-	$500
10	4	2	144 Woodbound Rd	Lewis, Gerard W.	& Caren	$74,000	$123,600	$197,600
15	13		244 Fourth St	Lewis, Richard E.	& Johanna	$240,500	$61,200	$301,700
25	10	3	27 North St	Lewis, Robert T. & Nancy A		$65,000	$184,000	$249,000
28	14		74 Payson Hill Rd	Lewis, Stephen P		$61,300	$166,000	$227,300
47	4		44 Monadnock Rd	Lightfoot, Carol A		$130,000	$103,800	$233,800
47	65		8 Sharon Pl	Lind, Erik L.	& Congetta M.	$49,200	$26,400	$75,600
10	5		Woodbound Rd	Lindell, Stephen A.	& Beverly S.	$30,600	$-	$30,600
10	6		3 Ware Farm Ln	Lindell, Stephen A.	& Beverly S.	$91,962	$1,459,700	$1,551,662
10	27	2-5	57 Highland Dr	Lipetri, Joseph R.	& Maria L.	$69,000	$107,900	$176,900
3	24		115 Brigham Rd	Little, Carl C & Nancy E		$64,530	$171,900	$236,430
50	5		Taggart Cir	Little, Don R. &	Lisa K	$82,400	$-	$82,400
7	26	28	12 Jay Dr	Little, Kenneth F.	& Joleen I.	$126,800	$111,600	$238,400
50	4		35 Meadow View Rd	Little, Lisa	& Don R. Jr.	$76,700	$280,900	$357,600
10	27	2-11	42 Highland Dr	Lloyd, Brian	& Tammy	$70,600	$101,200	$171,800
49	24		42 Golf Course Ln	Lorentzen-Trustee, Theodore R.		$129,000	$79,200	$208,200
3	15	4	499 Main St	Lorenz, Elizabeth H. & Lance G	& John J. Lorenz, Jr.	$65,300	$108,700	$174,000
19	23		34 Hudson Way	Loring, Florence & Muriel Ttee	Loring Realty Trust	$393,200	$96,300	$489,500
9	13		NH Rt 119	Lowe Jr., Russell B.	%R.B. Lowe Jr. Family Trust	$9,306	$-	$9,306
9	19		Ingalls Rd	Lowe Jr., Russell B.	%R.B. Lowe Jr. Family Trust	$2,310	$-	$2,310
50	48		NH Rt 119	Lowe Jr., Russell B.	%R.B. Lowe Jr. Family Trust	$994	$-	$994
9	11		369 Mountain Rd	Lowe Jr., Russell B.	%R.B. Lowe Jr. Family Trust	$160,371	$132,900	$293,271
7	68	1	903 NH Rt 119	Luhtala, David W.	& Faith L.	$60,700	$158,300	$219,000
3	12		543 Main St	Luhtjarv, Richard Alexander &	Elisha Virginia	$55,200	$79,600	$134,800

Map	Lot	Unit	Address	Owner	Co-owner	Land	Buildings	Total
11	3	5	Sherwin Hill Rd	Lund, Eric R.	& Susan G.	$3,366	$-	$3,366
2	59	T021	58 Park Dr	Lund, Richard D.	& Donna L.	$-	$90,500	$90,500
3	29	6-1	73 Danforth Rd	Lundsted, Richard N & Benjamin C		$134,000	$285,500	$419,500
3	29	6-2	71 Danforth Rd	Lundsted, Stephen, Trustee	Stephen Lundsted 1991 Rev Trust	$66,100	$88,100	$154,200
2	59	T003	20 Sunset Dr	Lupien, Richard K.	& Dorothy J.	$-	$43,900	$43,900
12	1	4	539 Old New Ipswich Rd	Lupis, Frank Jr.	& Diane L.	$66,500	$115,200	$181,700
50	23		13 Monadnock View Rd	Lynch, Richard J & Nadine Y		$78,500	$166,900	$245,400
7	21		41 Old Cathedral Rd	Lyons, Barry J.	& Marilyn	$67,538	$339,000	$406,538
27	11	1	61 Todd Hill Rd	Lyons, Thomas F.		$74,100	$189,600	$263,700
2	41	3-1	76 Rand Rd	Macdonald, Neil K.	& Patricia	$73,900	$115,600	$189,500
5	10	5	142 Abel Rd	Macdonald, William V.	& Helen M.	$65,500	$184,500	$250,000
37	9	1	16 Mountain Rd	Macdougall, Bruce I.	Hawthorn, Margaret E.	$218,000	$71,000	$289,000
46	39		10 Drag Hill Rd	Macdougall, Robert & Carol Tte	Macdougall Family Realty Trust	$62,400	$131,700	$194,100
39	38		41 Moose Ln	Machmer,T./Riordan, M		$204,800	$90,500	$295,300
1	13	1	112 Robbins Rd	Mackay, Catherine M	Timothy J	$66,000	$151,400	$217,400
6	54	1-9	18 Tervo Rd	Mackenzie, Erica	& Michael	$80,900	$173,500	$254,400
46	5		Florence Ave	Mackesy, Joseph P & Mary T		$4,400	$2,200	$6,600
46	6		Florence Ave	Mackesy, Joseph P & Mary T		$4,400	$2,200	$6,600
39	39		85 College Rd	Mackesy, Thomas F.		$162,500	$91,300	$253,800
7	26	22	31 Jay Dr	Mackinaw, Shawn P		$70,500	$126,100	$196,600
39	8		129 Kimball Rd	Macneil, Dougal		$86,000	$126,000	$212,000
40	17		71 Pine Eden Rd	Maffett, Baxter H.	& Barbara P.	$226,100	$102,200	$328,300
10	47	15	43 Fox Run Ln	MageNHeimer, Frederick J. Iii		$81,500	$167,500	$249,000
31	11		26 Butterfield Rd	Magina, Daniel T.	& Ruth L.	$61,100	$100,800	$161,900
4	2		12 Ferin Rd	Maguire, Mary K.		$68,700	$134,500	$203,200
10	19	1	56 Cleaves Rd	Maher, Michael	& Ann Marie	$249,400	$109,000	$358,400
3	17		490 Main St	Mailhot, Thomas P.	& Kimberly A.	$70,000	$124,600	$194,600
6	88	3	35 Hill Top Dr	Majewski, Joseph	& Joanne	$70,700	$167,400	$238,100
25	10	4	27 Fieldstone Ln	Maloy, Brian	& Jenelle R.	$66,000	$158,100	$224,100
7	98		49 Converseville Rd	Manning, Shawn M.	& Stephanie J. Fortin	$139,000	$53,600	$192,600
2	8		221 Robbins Rd	Mantha, Stephen P &	Richards, Doreen L	$67,197	$225,800	$292,997
43	1	3	23 Jowders Cove Rd	Manwaring, Carol A		$68,500	$150,100	$218,600
34	17		112 Red Gate Ln	Mara, John P.	& Holly S.	$220,800	$84,500	$305,300
2	59	T100	34 Maple Dr	Marceau, Hector J &	Eleanor I	$-	$56,500	$56,500
7	4	1	263 Main St	Marceau, Melissa L		$70,100	$131,100	$201,200
13	3		10 Dolly Ln	Marceau, Paul	& Judith	$52,300	$194,500	$246,800
3	69		34 Weatherbee Hill Rd	Marchildon, Vincent P.		$70,281	$147,400	$217,681
19	5		7 Marinello Dr	Marinello, Luigi	& Rose Marie	$46,000	$87,100	$133,100
19	6		8 Marinello Dr	Marinello, Luigi	& Rose Marie	$64,400	$24,300	$88,700
6	92	3	304 Main St	Marini, Richard Anthony		$76,400	$103,700	$180,100
6	14		497 Us Rt 202	Market Basket Inc.		$915,900	$5,465,100	$6,381,000
6	49c		Us Rt 202	Market Basket Inc.		$464,300	$-	$464,300
8	19	1-3	102 Candlelight Rd	Marquis, Philip J.	& Patricia E.	$77,300	$226,300	$303,600
7	26	16	134 Birch Dr	Marr, David H.	& Anna Marie	$252,800	$215,300	$468,100
22	11		36 Rocky Rd	Marrinan, Elizabeth S	Rickter, P 35.6375% Phillips, C 14.3625%	$337,100	$83,700	$420,800
11	36		394 Cathedral Rd	Marrotte, Daniel G.	& Gloria S.	$70,695	$98,300	$168,995
5	33		19 Pearly Pond Way	Marrotte, David G.	& Susan M.	$41,000	$158,800	$199,800
3	33	2	171 Wellington Rd	Marsh, Shawn T &	Elizabeth	$74,400	$166,900	$241,300
3	15	1	33 Wellington Rd	Marsh, Sheldon C.	& Florence A.	$63,400	$108,200	$171,600
10	4	10	136 Woodbound Rd	Marsh, Wayne J.	& Cheryl J.	$74,300	$121,800	$196,100

Map	Lot	Unit	Address	Owner	Co-owner	Land	Buildings	Total
2	31	2	527 Forristall Rd	Marshall Jr., Earl T.	& Margaret H.	$66,200	$160,600	$226,800
4	47		193 NH Rt 119	Marshall, Earl T.	& Ottoway H.	$85,500	$112,200	$197,700
7	26	10	159 Birch Dr	Marshall, James M		$64,400	$128,300	$192,700
46	31		Spring Rd	Marshall, Judith		$9,800	$2,200	$12,000
46	32		Spring Rd	Marshall, Judith		$9,800	$2,200	$12,000
49	1		58-60 Spring Rd	Marshall, Judith		$147,000	$175,600	$322,600
49	2		Spring Rd	Marshall, Judith		$22,300	$2,200	$24,500
27	27		217 Main St	Marston, Fredrick H.	& Tisha M.	$45,000	$108,400	$153,400
19	12		45 Colburn Ln	Marszalek Iii, John & Jennifer		$66,500	$95,300	$161,800
45	63		Cochrane Dr	Martel, Nadine C., Ttee	Nadine Martel 2002 Realty Trst	$200	$2,000	$2,200
45	64		Cochrane Dr	Martel, Nadine C., Ttee	Nadine Martel 2002 Realty Trst	$200	$2,000	$2,200
45	65		47 Cochrane Dr	Martel, Nadine C., Ttee	Nadine Martel 2002 Realty Trst	$117,000	$37,500	$154,500
15	3		Fourth St	Martin, Arthur J.	& Patricia P.	$55,200	$-	$55,200
15	5		Fourth St	Martin, Arthur J.	& Patricia P.	$47,600	$-	$47,600
15	33		210 Fourth St	Martin, Arthur J.	& Patricia P.	$228,400	$112,300	$340,700
2	59	T066	20 Country Meadows Dr	Martin, Bernice		$-	$71,300	$71,300
7	99		37 Converseville Rd	Martin, Bertha B. Deceased	David J. Martin, Esq.	$107,600	$157,600	$265,200
43	1	20	37 Blakeville Rd	Martin, David J.	& Carol M.	$166,500	$105,500	$272,000
25	13		49 North St	Martin, Kevin R		$53,400	$104,800	$158,200
38	2		32 Goodall Rd	Martin, Linell		$52,400	$91,200	$143,600
24	12	5	17 Farrar Rd	Martin, Patricia A &	Craig, Danny P	$66,200	$134,400	$200,600
26	6	1	46 East Main St	Martin, Paula J.	Murphy, Nancy B.	$56,200	$72,700	$128,900
3	72	6	345 East Monomonac Rd	Martin, Richard J &	Zani-Martin, Tina	$67,300	$-	$67,300
7	19		22 Old Cathedral Rd	Martin, Robert	& Eleanor	$69,545	$135,300	$204,845
5	9	6	Abel Rd	Martin, Sam H, Jr		$67,200	$-	$67,200
10	27	2-2	37 Highland Dr	Martin, Theodore W.	& Nancy Ann S.	$66,800	$121,900	$188,700
10	21	14	173 Pine Eden Rd	Martinez, Patricia & Tito, C/O		$-	$11,300	$11,300
10	21	21	88 Pine Eden Rd	Martinez, Patricia A &	Lamar	$-	$25,900	$25,900
47	16		31 Deschenes Rd	Martorano, Roger J.	& Christine M.	$45,000	$71,000	$116,000
47	74		49 Loop Rd	Mason, Paul G		$61,200	$106,800	$168,000
2	59	T068	14 Country Meadows Dr	Mason, Rock A.	& Gloria K.	$-	$33,900	$33,900
50	27		45 Monadnock View Rd	Masotta, Brett & Kristen		$93,500	$225,500	$319,000
7	27		462 Old New Ipswich Rd	Massachusetts Audobon Soc, Inc		$142,700	$26,100	$168,800
11	41		30 Vining Rd	Massachusetts Audobon Soc, Inc		$258,800	$478,100	$736,900
14	13		79 Paradise Island Rd	Masters, Victoria I.		$314,000	$32,800	$346,800
41	3		47 Pine Eden Rd	Mastrianni, Patty J & Robert		$218,500	$33,400	$251,900
41	15		Pine Eden Rd	Mastrianni, Patty J & Robert		$50,000	$6,700	$56,700
48	57		1 Sandy Shores Rd	Mastronardi, John R.	Russell, Carol A.	$49,600	$39,500	$89,100
27	36		258 Main St	Mathena, Loretta		$66,500	$323,200	$389,700
41	10		7 Pine Eden Rd	Mathieu, Daniel J.	& Laurie M.	$239,400	$158,800	$398,200
14	24		38 Paradise Island Rd	Mathis, Charles L & Mary L		$283,500	$134,300	$417,800
6	52	1	263 Middle Winchendon Rd	Mattila, Eugene A.	& Evelyn R.	$63,000	$90,200	$153,200
2	61	2	668 Forristall Rd	May, Norman W. & Lois E. Ttsee	May Family Rev. Living Trust	$88,300	$126,800	$215,100
50	20		58 Taggart Cir	Mazejka, Steven J &	Stone, Diane M	$82,400	$173,800	$256,200
43	1	5	39 Jowders Cove Rd	McCall Kevin & Dorothy		$67,100	$240,300	$307,400
6	49a	3	129 Hunt Hill Rd	McCarthy, Phillip J		$65,600	$164,400	$230,000
23	1	23	8 Short St	McCarthy, Robert M &	Irene L	$62,200	$161,100	$223,300
28	2	2	20 Todd Hill Rd	McCarty, Rory T & Michaela J		$51,000	$80,500	$131,500
40	20		284 Us Rt 202	McCathy Family Revocable Trust	John & Helen H Mccarthy Truste	$277,900	$108,400	$386,300
6	99	3	Us Rt 202	McCloskey, Helen	Letourneau, Leona P, Ttee	$224,400	$-	$224,400

Map	Lot	Unit	Address	Owner	Co-owner	Land	Buildings	Total
2	43		Dale Farm Rd	McCloskey, Helen Ttee	Letourneau, Leona P, Ttee	$65,000	$-	$65,000
2	44		Us Rt 202	McCloskey, Helen, Ttee	Letourneau, Leona P, Ttee	$182,800	$-	$182,800
2	44	1	Us Rt 202	McCloskey, Helen, Ttee	Letourneau, Leona P, Ttee	$197,500	$-	$197,500
2	41	2	Rand Rd	McCloskey, Helen, Ttee &	Letourneau, Leona P, Ttee	$50,900	$-	$50,900
7	26	57	56 Birch Dr	McCullough, Paul & Rita, Ttees	Paul & Rita Revocable Trusts	$64,000	$159,200	$223,200
1	9		Robbins Rd	McCummings, Kim L.		$39,100	$-	$39,100
1	22		260 Robbins Rd	McCummings, Kim L.		$137,600	$133,300	$270,900
49	19		12 Contoocook Lake Ave	McCusker Sr., David J.	Mansfield, Anne;Farrington,M.	$95,200	$77,200	$172,400
15	29		10 Beauvais Point Ln	McCusker, Kevin F.	& Sharon M.	$242,600	$77,200	$319,800
3	4	4-1	542 Main St	McDonald, Larry H.	& Margaret S.	$69,500	$186,400	$255,900
6	90	2	61 Lord Brook Rd	McDonald, Sean P & Jennifer L		$67,200	$235,000	$302,200
8	4	1	140 North St	McElroy, William R.	& Donna	$76,400	$124,800	$201,200
1	17	2	178 Robbins Rd	McGinley, William & Jacqueline		$65,600	$112,900	$178,500
6	54	1-17	56 Jericho Rd	McGlynn Patrick & Grace		$67,100	$-	$67,100
50	18		80 Taggart Cir	McGovern, Patrick F &	Chapman, Juliann	$83,000	$132,400	$215,400
4	5		226 Old AshburNHam Rd	McGuire, Edward J.	& Lindsay G.;Richard;& Andrea	$80,300	$12,500	$92,800
24	1		124 East Main St	McGuire, Tera S J & Ty M		$66,500	$220,500	$287,000
6	50	13	138 Hunt Hill Rd	McIntyre, Paul E.		$65,000	$127,900	$192,900
7	18	3	44 Cathedral Rd	McKinney William D.	& Katherine J.	$92,600	$212,600	$305,200
2	10	5	133 Robbins Rd	McKoon, Phyllis C.		$74,300	$189,600	$263,900
10	31		51 Us Rt 202	McLain, Faith A. & Russell		$96,100	$76,400	$172,500
50	6		7 Taggart Cir	McLaughlin, Jennifer J &	Cassidy, George M	$82,500	$171,400	$253,900
2	31	1	511 Forristall Rd	McLeod, James N. & Lisa D.	C/O Sh: 4-0008603-Mcl Va Prop	$66,000	$112,300	$178,300
47	55		67 Loop Rd	McNary, Alice	Novik, Joseph V.	$42,100	$22,500	$64,600
45	7		4 Lake Dr	McNary, David F.	& Moire L.	$42,700	$26,500	$69,200
39	3		Kimball Rd	McNealy, John R & Kathaleen D		$9,900	$-	$9,900
41	13		34 Pine Eden Rd	McNealy, John R & Kathaleen D		$61,900	$131,100	$193,000
10	25		Old Jaffrey Rd	McNiel, Belle E.	Duquette, Mary K.	$2,620	$-	$2,620
8	4		120 North St	McPhie, Paul J.	& Mary Lynn	$73,418	$129,900	$203,318
6	77		1243 NH Rt 119	McQuade, William T		$45,000	$73,500	$118,500
8	13	1	596 Old New Ipswich Rd	Medeiros, Alan J.	& Arlene J.	$90,836	$133,300	$224,136
3	92	7	324 Main St	Meehan, David P	& Eleanor I.	$74,300	$155,200	$229,500
6	2	1	170 Thomas Rd	Meeting School Associates, Inc	C/O Jacqueline Stillwell	$68,500	$128,000	$196,500
6	5		138 Thomas Rd	Meeting School Associates, Inc	C/O Jacqueline Stillwell	$560,000	$816,500	$1,376,500
6	6		121 Thomas Rd	Meeting School Associates, Inc	C/O Jacqueline Stillwell	$98,000	$206,200	$304,200
6	7		Thomas Rd	Meeting School Associates, Inc	C/O Jacqueline Stillwell	$734	$-	$734
4	40		47 Divol Pond Rd	Megarry, Charlotte J.	Robbins, Jean	$75,600	$22,500	$98,100
18	15		252 East Monomonac Rd	Mellin, Carl F.	& Dorothy M.	$262,500	$219,200	$481,700
5	7		258 Abel Rd	Mellor, Richard M.		$65,312	$64,900	$130,212
4	4	1	Old AshburNHam Rd	Melville, David B.	C/O E.C. Palmer, Cpa	$2,745	$-	$2,745
4	7		Old AshburNHam Rd	Melville, David B.	C/O E.C. Palmer, Cpa	$62,200	$-	$62,200
4	7	1	215 Old AshburNHam Rd	Melville, David B.	C/O E.C. Palmer, Cpa	$61,800	$121,000	$182,800
2	59	T095	56 Maple Dr	Menard, Gregg H.		$-	$50,900	$50,900
1	6		380 Robbins Rd	Menard, Mitchell J. &	Blair, Carol A	$74,000	$95,100	$169,100
6	50	1	78 Hunt Hill Rd	Merchant, Dean J.	& Shannon D.	$64,200	$117,200	$181,400
3	6		540 Main St	Mercier, Michael P.	& Kathleen M.	$66,442	$98,400	$164,842
43	1	12	28 Jowders Cove Rd	Merlone, Lynn M.	& Karl J. Pruter	$70,400	$162,700	$233,100
27	26		30 Goddard Rd	Merriam, George	& Rosemary	$63,700	$91,400	$155,100
6	35	4	6 West Main St	Messer, Gail M.		$68,500	$128,400	$196,900
16	1	1	9 Paradise Island Rd	Messer, Reagan	& Ward, Melissa	$54,300	$109,100	$163,400

Map	Lot	Unit	Address	Owner	Co-owner	Land	Buildings	Total
4	52		145 NH Rt 119	Messina, Paul R.		$64,500	$126,800	$191,300
8	10	3	187 Perry Rd	Metiver, Paul G &	Olmstead, Stacey M	$65,700	$173,400	$239,100
6	54	1-3	13 Tervo Rd	Metivier, Gene & Judith A		$79,100	$183,600	$262,700
22	18		170 Swan Point Rd	Metzger, George R., Iii	& Jane B.	$260,400	$127,800	$388,200
22	17		124 East Monomonac Rd	Metzger, John K.	& Katherine	$288,200	$116,200	$404,400
41	11		14 Pine Eden Rd	Metzger, Quentin R.	& Marilyn	$253,000	$94,500	$347,500
2	59	T002	14 Sunset Dr	Miceli, Michael C.	Gleason, Lorraine A.	$-	$47,000	$47,000
45	13		40 Pulaski Dr	Michniewicz, Stanley	& Jean	$141,000	$82,700	$223,700
22	1		13 Cove Rd	Midlin, John C.	& Kathleen M.	$242,600	$101,500	$344,100
10	27	8	38 Old Jaffrey Rd	Midlin, Martina A.		$84,900	$96,600	$181,500
7	36		18 Pine Terrace	Miller, Adam M.	& Pam	$50,600	$71,900	$122,500
5	4	2	279 Abel Rd	Miller, Albert J.	& Mary L.	$62,000	$122,400	$184,400
2	59	T104	6 Oak Dr	Miller, Anita S.		$-	$63,600	$63,600
50	32		56 Monadnock View Rd	Miller, Barry & Michelle L		$77,600	$233,200	$310,800
46	25		7 Spring Rd	Miller, Kevin F.	& Deborah A.	$58,800	$194,700	$253,500
50	51		6 Abel Rd	Miller, Marcella B & Kevin J		$61,200	$-	$61,200
2	59	T009	21 Sunset Dr	Miller, Paul V	& Perenzin, Cheryl L	$-	$50,100	$50,100
3	27		410 Main St	Miller, Tina A.		$55,000	$84,900	$139,900
2	59	T110	55 Maple Dr	Miller, Tony C.	Lancey, Michele A.	$-	$68,500	$68,500
32	8	1	1398 NH Rt 119	Millett, David		$54,900	$127,200	$182,100
6	49	6	83 Hunt Hill Rd	Milliard, Monique A		$64,400	$110,800	$175,200
50	42		150 Meadow View Rd	Mills, Gerald H &	Frances G	$76,300	$133,400	$209,700
8	26		Bancroft Rd	Mills, John B.	& Marsha L.	$52	$-	$52
8	27		187 Bancroft Rd	Mills, John B.	& Marsha L.	$63,913	$79,200	$143,113
8	26	1	Bancroft Rd	Mills, John B.	& Marsha L.	$31	$-	$31
5	2		314 Abel Rd	Minihan, John J.	& Diane	$83,300	$160,300	$243,600
23	1	18	70 Swan Point Rd	Miscitti, Craig S.	& Diane L. Mascitti	$61,300	$128,400	$189,700
27	28		12 Goddard Rd	Missal, Gerald	& Sylvia M.	$63,000	$107,300	$170,300
4	39	2	20 Divol Pond Rd	Mitchell, Peter G.	& Susan M.	$74,800	$148,600	$223,400
2	41	3-3	56 Rand Rd	Mittleider, Erich J.	& Lori K.	$73,300	$113,900	$187,200
6	54	1-15	43 Jericho Rd	Mizera, Kevin M & Katherine G		$61,100	$210,400	$271,500
7	66		24 Cutter Hill Rd	Mizhir, Iii, George J &	Hardy, Maryanne	$65,000	$533,000	$598,000
18	18		232 East Monomonac Rd	Moen, Daniel P.		$328,100	$86,000	$414,100
2	59	T027	32 Park Dr	Moffitt, James F.	& Ralph H. Parker	$-	$72,100	$72,100
45	82		Beach Ave	Moles, Edwin	& Anna	$800	$2,200	$3,000
45	84		15 Beach Ave	Moles, Edwin	& Anna	$115,000	$72,200	$187,200
10	47	18-2	210 South Woodbound Rd	Monadnock Bible Baptist Church	Inc.	$74,300	$533,900	$608,200
6	14	1	Thomas Rd	Monadnock Community Bank		$153,200	$-	$153,200
2	56		457 Middle Winchendon Rd	Monadnock Full Gospel Church		$140,400	$973,800	$1,114,200
2	59		78 Park Dr	Monadnock Tenants Co-Op Inc.		$1,412,800	$63,100	$1,475,900
19	32	1	Cliffwell Dr	Monomonac Lake Sailing Assoc.	C/O Peter Wells	$10,500	$-	$10,500
17	8		28 Sportsman Ln	Monomonoc Sporting Club	C/O Robert M. Abisla	$402,200	$102,700	$504,900
2	37	6	28 Woods Crossing Rd	Monroe, Franklin P &	Damiano, Janet A	$58,500	$149,000	$207,500
39	26		124 Kimball Rd	Montague, Kenneth A.	Montague, Wade A.	$146,900	$93,900	$240,800
10	9	2	111 Mountain Rd	Montisano, Nicholas & Karoly		$92,200	$259,700	$351,900
34	23		92 Red Gate Ln	Moore, Dale	Moore, David	$212,800	$59,500	$272,300
2	67		570 Forristall Rd	Moore, Troy E & Kimberly A		$62,200	$178,300	$240,500
33	23		99 West Main St	Morabito Michael A &		$55,000	$59,200	$114,200
11	36	1	Cathedral Rd	Moreau, Edward L.		$4,393	$-	$4,393
11	36	2	434 Cathedral Rd	Moreau, Edward L. &	Barbara A Moreau	$80,593	$98,700	$179,293

Map	Lot	Unit	Address	Owner	Co-owner	Land	Buildings	Total
2	59	T011	33 Sunset Dr	Moriarty Jonathan K		$-	$68,000	$68,000
27	30		234 Main St	Moriarty, Daniel T.	& Roseann L.	$62,000	$93,100	$155,100
23	1	1	17 Miller Ave	Moriarty, David P.	& Linda M.	$140,500	$142,100	$282,600
2	59	T012	37 Sunset Dr	Moriarty, Patrick R		$-	$36,400	$36,400
39	15		148 Kimball Rd	Morin, Lawrence	& Lynn J.	$146,300	$143,600	$289,900
10	8		73 South Woodbound Rd	Morris, Ruth		$101,000	$217,900	$318,900
7	26	23	19 Jay Dr	Morris, Shawn J & Christine A		$70,400	$193,100	$263,500
17	22		72 Lachance Dr	Morrison, Bruce A.	& Nancy L.	$252,000	$118,900	$370,900
6	54	1-10	16 Tervo Rd	Morrison, Kelly	Morrison, Floyd	$113,000	$203,800	$316,800
3	15	5-2	487 Main St	Mortada Ahmad & Ali &	Mourtada Jamal	$68,000	$137,200	$205,200
50	33		46 Monadnock View Rd	Mortada, Jamal		$92,200	$233,500	$325,700
28	11		56 Butterfield Rd	Mortada, Jamal H		$60,000	$155,600	$215,600
6	54	1-19	52 Jericho Rd	Motta, Philip, Jr & Sharon R		$79,900	$147,000	$226,900
8	16	3-3	42 Cross St	Muhonen, Barbara D		$67,900	$168,300	$236,200
6	26	2	1595 NH Rt 119	Muise, Joseph C.	& Mary Ellen	$62,000	$117,000	$179,000
23	3	1	39 Swan Point Rd	Mullins, Maureen		$65,300	$160,800	$226,100
10	3	2	Fitzgerald Rd	Multer, Robert K. & Peggy &	Goodspeed, Richard	$2,541	$-	$2,541
24	11		342 NH Rt 119	Munroe, Richard S. & Laurie M		$62,700	$127,700	$190,400
10	21	17	164 Pine Eden Rd	Murphy, Thomas	& Catee	$-	$13,500	$13,500
6	54	1-13	10 Tervo Rd	Murray, Donald W.	& M. Anne	$80,600	$183,400	$264,000
4	22	5	7 Skyview Dr	Murray, Patricia L.		$74,800	$114,800	$189,600
27	26	3	255 Main St	Murray, Paul A		$63,200	$87,600	$150,800
48	69		50 Thayer Rd	Murray, Walter E Iii		$50,400	$79,200	$129,600
48	70		Thayer Rd	Murray, Walter E Iii		$46,800	$-	$46,800
8	20		11 Cross St	Muse, Judith C &	Henry V	$66,500	$145,000	$211,500
36	5		Warren Rd	Musgrave, David A.,Trustee	David A. Musgrave Rev Trust	$69,500	$-	$69,500
39	41		124 Warren Rd	Musgrave, David A.,Trustee	David A. Musgrave Rev Trust	$68,000	$348,000	$416,000
8	8	1	234 North St	Nadeau, Normand R.	& Rosemary	$67,800	$102,500	$170,300
2	41	3a	51 Rand Rd	Nagahiro, James Y.	& Alice K.	$80,300	$219,200	$299,500
17	21		84 Lachance Dr	Nandhakumar, Ayyavoo		$317,600	$44,200	$361,800
14	9		63 Paradise Island Rd	Nangle, William P.	& Tracey A.	$299,300	$121,000	$420,300
4	11	1-1	147 Old AshburNHam Rd	Nanni, Carol		$65,000	$117,200	$182,200
6	50	9	32 Mcgregor Ln	Naresky, Gary J.	& Kimberly A.	$71,424	$153,100	$224,524
6	99	5-1	5 Sonja Dr	Navian Development Co, Llc		$130,000	$333,900	$463,900
6	99	5-2	15 Sonja Dr	Navian Development Co, Llc		$152,800	$533,400	$686,200
6	99	6-1	Us Rt 202	Navian Development Co, Llc		$195,500	$-	$195,500
3	25	3	365 Main St	Nelson, Calvin E.	C/O NH Housing Finance Auth.	$79,400	$121,100	$200,500
8	5	2	48 Bancroft Rd	Nelson, Christopher & Meagan		$72,124	$89,400	$161,524
46	21		21 Laurel Ave	Nelson, Henry F. Jr.	& Nelson, John E.	$70,200	$91,800	$162,000
46	22		25 Laurel Ave	Nelson, Robert J		$60,500	$60,400	$120,900
2	11		Robbins Rd	New England Power Co.	Property Tax Dept.	$72,100	$-	$72,100
2	11	1	Robbins Rd	New England Power Co.	Property Tax Dept.	$24,500	$-	$24,500
2	20		B & M Railroad	New England Power Co.	Property Tax Dept.	$18,200	$-	$18,200
2	20	1	Woods Crossing Rd	New England Power Co.	Property Tax Dept.	$43,400	$-	$43,400
2	20	2	Forristall Rd	New England Power Co.	Property Tax Dept.	$23,800	$-	$23,800
2	20	3	Woods Crossing Rd	New England Power Co.	Property Tax Dept.	$15,400	$-	$15,400
2	20	4	Forristall Rd	New England Power Co.	Property Tax Dept.	$72,100	$-	$72,100
5	3		Abel Rd	New England Power Co.	Property Tax Dept.	$84,000	$-	$84,000
5	43		Bean Hill Rd	New England Power Co.	Property Tax Dept.	$28,000	$-	$28,000
99	1		Trans Lines	New England Power Co.	Property Tax Dept.	$-	$798,300	$798,300

Map	Lot	Unit	Address	Owner	Co-owner	Land	Buildings	Total
9	5		1972 NH Rt 119	New Hampshire, State Of		$71,000.	$165,200	$236,200
11	13		Grassy Pond Rd	New Hampshire, State Of	Dept. Of Resources & Dev.	$6,600	$-	$6,600
11	27		Cathedral Rd	New Hampshire, State Of	Dept. Of Resources & Dev.	$581,000	$17,000	$598,000
11	33		Cathedral Rd	New Hampshire, State Of	Dept. Of Resources & Dev.	$910,300	$6,500	$916,800
35	13		NH Rt 119	New Hampshire, State Of	Dept Of Trans.Right-Of-Way	$2,300	$-	$2,300
37	1		Mountain Rd	New Hampshire, State Of	Dept.Of Trans.Right-Of-Way	$99,800	$-	$99,800
19	28		4 Eastbrook Rd	Nichols, Barbara W. Trustee Of	Barbara W. Nichols Trust	$337,600	$156,500	$494,100
20	12		30 Sandback Cir	Nicholson, Lindsay B.	& Margaret W. Heffernan	$238,900	$56,400	$295,300
40	16		67 Pine Eden Rd	Niemela, Alvah W		$226,100	$70,900	$297,000
7	24	2	148 Cathedral Rd	Niemela, Lisa Dirusso		$71,200	$130,400	$201,600
12	3	6-2	777 Old New Ipswich Rd	Nieves, Angel L		$65,200	$124,400	$189,600
2	6		293 Robbins Rd	Niskala, Gary A.	& Yvonne M.	$91,900	$155,100	$247,000
2	59	T069	8 Country Meadows Dr	Nix, Ann &	Arsenault, David	$-	$39,400	$39,400
28	17		48 Payson Hill Rd	Noel, Christine D.	Donovan, Carol E.	$65,500	$106,500	$172,000
46	27		193 Woodbound Rd	Noel, Leon James	& Sarah G.	$58,900	$140,700	$199,600
2	51	5	361 Middle Winchendon Rd	Norby, Bobbie Jo, Ttee	B J Norby Rev Trst	$83,500	$410,700	$494,200
7	78	2	774 NH Rt 119	Norby, Dale J, Ttee	Dale J Norby Rev Trst	$115,500	$243,600	$359,100
18	21	1	East Monomonac Rd	Norby, Jeffrey M		$68,300	$-	$68,300
10	4	7-1	66 Drag Hill Rd	Norby, Mark	& Nancy	$91,700	$180,100	$271,800
2	52	1-2	Dale Farm Rd	Norby, Steven B., Ttee	S A Norby Rev Trst	$75,800	$-	$75,800
2	59	2-1	Forristall Rd	Nordahl, Olaf		$65,000	$28,900	$93,900
23	3		31 Swan Point Rd	Normandin Iii, Robert A		$68,600	$168,200	$236,800
2	66		576 Forristall Rd	Normandin, Joel D.		$59,100	$205,200	$264,300
34	7		170 Red Gate Ln	Norton, Brian J.	& Dawn M.	$189,600	$124,800	$314,400
28	4		162 Main St	Nynex/New England Telephone Co		$56,300	$110,000	$166,300
8	6	2	71 Bancroft Rd	O'brien, Robert L.	& Shiela M.	$65,200	$223,200	$288,400
37	2		Mountain Rd	O'Connor, Michael J & Sandra M		$21,900	$-	$21,900
10	9	1	91 Mountain Rd	O'Connor, Michael J.	& Sandra M.	$110,300	$121,600	$231,900
39	9	3	137 Kimball Rd	O'Connor, Paul M & Mary M		$53,400	$102,700	$156,100
16	6	1	150 Hubbard Hill Rd	O'Connor, Richard H.	& Jerilyn	$63,000	$98,800	$161,800
50	1		1855 NH Rt 119	O'Connor, Ted E.	& Andrea L. Hantz	$60,900	$228,100	$289,000
9	9	1	65 Kimball Rd	O'Day, John	& June Sailor-O'day	$70,768	$95,400	$166,168
17	2		151 Hubbard Hill Rd	O'Keefe, Robert J.	& Margaret M.	$67,500	$150,400	$217,900
7	26	33	133 Birch Dr	O'Loughlin, James	& Nancy A.	$62,300	$180,400	$242,700
27	26	1	243 Main St	O'Loughlin,Iii Thomas A	& Brenda L.	$63,200	$98,000	$161,200
3	9	2	19 Hughgill Rd	O'Malley, Daniel	& Karla	$103,400	$167,300	$270,700
50	41		159 Meadow View Rd	O'Neil, William D & Susan M		$94,400	$170,900	$265,300
30	31		8 Crowcroft Dr	O'Neil, William J.	& Anita P.	$130,900	$31,800	$162,700
7	59		60 Old New Ipswich Rd	O'Toole, Sylvester J.	& Deborah A.	$88,400	$104,700	$193,100
7	53	5	122 Old New Ipswich Rd	Oakes, John F & Kerrie J		$65,900	$131,500	$197,400
3	13	9	531 Main St	Obuchowski, Mark J.	& Kasandra J.	$67,300	$174,000	$241,300
6	66		78 Main St	Oeser, Roberta K		$70,900	$265,500	$336,400
22	12		118 Rocky Rd	Oja, David W & Cheryl A		$98,200	$130,000	$228,200
25	3		14 East Main St	Oja, Linda A & Robert H		$47,800	$74,000	$121,800
43	1	17	13 Blakeville Rd	Ojala, Robert J.		$69,000	$116,800	$185,800
27	31		19 Lord Brook Rd	Ojala, Willis H.	& Terri L.	$49,200	$105,300	$154,500
6	50	8	22 Perkins Rd	Old County Holdings, L.L.C.		$116,500	$289,200	$405,700
13	19		77 Dolly Ln	Olihovik, Walter M.		$195,300	$54,500	$249,800
27	34		238 Main St	Olin Gordon & Naomi		$61,600	$132,100	$193,700
6	33		1333 NH Rt 119	Olin, Gordon C.		$73,100	$251,800	$324,900

Map	Lot	Unit	Address	Owner	Co-owner	Land	Buildings	Total
6	81	12	13 Butternut Ln	Olin, Gordon C.	& Naomi B.	$91,000	$289,700	$380,700
6	81	2	51 Butternut Ln	Olin, Larry	& Elmi	$98,000	$367,800	$465,800
7	83		NH Rt 119	Olin, Larry & Elmi	Hakala, Scott & Ina	$2,900	$-	$2,900
7	83	1	Michael Ln	Olin, Larry & Elmi	Hakala, Scott & Ina	$583	$-	$583
7	83	2	Michael Ln	Olin, Larry & Elmi	Hakala, Scott & Ina	$456	$-	$456
7	83	3	Michael Ln	Olin, Larry & Elmi	Hakala, Scott & Ina	$397	$-	$397
7	83	4	Michael Ln	Olin, Larry & Elmi	Hakala, Scott & Ina	$399	$-	$399
7	83	10	Michael Ln	Olin, Larry & Elmi	Hakala, Scott & Ina	$625	$-	$625
7	83	11	Michael Ln	Olin, Larry & Elmi	Hakala, Scott & Ina	$390	$-	$390
7	83	12	Michael Ln	Olin, Larry & Elmi	Hakala, Scott & Ina	$497	$-	$497
7	83	13	Michael Ln	Olin, Larry & Elmi	Hakala, Scott & Ina	$613	$-	$613
7	83	14	Michael Ln	Olin, Larry & Elmi	Hakala, Scott & Ina	$405	$-	$405
7	2	1	151 Goddard Rd	Olin, Richard	& Jean	$66,500	$171,300	$237,800
40	11		74 Pine Eden Rd	Ollikkalla, Glenda Mae &	Ronald	$52,400	$120,200	$172,600
37	14		Us Rt 202	Olokun Property Enterprises		$4,500	$-	$4,500
37	15		377-385 Us Rt 202	Olokun Property Enterprises		$216,200	$298,900	$515,100
6	81	8	44 Butternut Ln	Olson, Aaron E.		$92,000	$461,600	$553,600
6	81	5	84 Butternut Ln	Olson, Andrew	& Sandra	$104,300	$222,100	$326,400
6	81	6	76 Butternut Ln	Olson, Annie		$94,100	$152,500	$246,600
6	81	7	68 Butternut Ln	Olson, Carl M.		$97,100	$243,500	$340,600
6	81	4	73 Butternut Ln	Olson, Dana G.		$95,000	$457,300	$552,300
27	35		254 Main St	Olson, David E & Linda S		$65,700	$193,200	$258,900
7	83	5	Atlantic Dr	Olson, David E & Linda S		$439	$-	$439
2	28		Homestead Ln	Olson, Elaine		$2,875	$-	$2,875
2	29		Woods Crossing Rd	Olson, Elaine		$2,047	$-	$2,047
2	16		81 Rand Rd	Olson, Elaine V		$85,500	$192,300	$277,800
2	22		Woods Crossing Rd	Olson, Elaine V		$3,718	$-	$3,718
2	23		Woods Crossing Rd	Olson, Elaine V		$4,860	$-	$4,860
2	26		Homestead Ln	Olson, Elaine V		$7,209	$-	$7,209
2	29	A	Woods Crossing Rd	Olson, Elaine V		$105	$-	$105
2	36		Woods Crossing Rd	Olson, Elaine V		$771	$-	$771
2	36	1	Woods Crossing Rd	Olson, Elaine V		$44	$-	$44
2	37	1	Woods Crossing Rd	Olson, Elaine V		$90	$-	$90
2	37	2	Woods Crossing Rd	Olson, Elaine V		$241	$-	$241
2	62	3	634 Forristall Rd	Olson, Elaine V		$65,100	$213,300	$278,400
2	37	2-1	Woods Crossing Rd	Olson, Elaine V		$756	$-	$756
5	9	8	Abel Rd	Olson, Eric M		$510	$-	$510
5	40		Bean Hill Rd	Olson, Eric M.		$3,823	$-	$3,823
5	6	3	Abel Rd	Olson, Eric M.		$282	$-	$282
5	9	1	Abel Rd	Olson, Eric M.		$371	$-	$371
5	9	7	Abel Rd	Olson, Eric M.		$314	$-	$314
2	59	T028	26 Park Dr	Olson, Helen Mae	& Linda Sheldon & Brian Duckwo	$-	$53,000	$53,000
41	6		37 Pine Eden Rd	Olson, Hilbert A.	& Marian J.	$252,700	$121,200	$373,900
2	10	7	258 Rand Rd	Olson, Joshua		$65,000	$192,500	$257,500
2	10	8-2	Rand Rd	Olson, Joshua E		$67,700	$-	$67,700
2	10	8-4	Rand Rd	Olson, Joshua E		$52,500	$-	$52,500
2	10	8-5	Rand Rd	Olson, Joshua E		$75,900	$-	$75,900
7	17	2	1082 NH Rt 119	Olson, Linda S & David E		$92,300	$318,100	$410,400
34	41		Red Gate Ln	Olson, Lorraine H, Ttee	L H Olson Family Trust Of 1999	$62,200	$-	$62,200
6	92	1b-1	21 Lord Hill Rd	Olson, Lorraine H. Tte	Lorraine H. Olson Fam Trst 99	$79,100	$386,200	$465,300

Map	Lot	Unit	Address	Owner	Co-owner	Land	Buildings	Total
6	92	1b-2	Lord Hill Rd	Olson, Lorraine H. Tte	Lorraine H. Olson Fam Trst 99	$81,000	$-	$81,000
6	92	1b-3	Lord Hill Rd	Olson, Lorraine H. Tte	Lorraine H. Olson Fam Trst 99	$61,500	$-	$61,500
34	16		120 Red Gate Ln	Olson, Matthew N & Deanna F		$185,600	$25,700	$211,300
4	3	2-5	54 Heritage Dr	Olson, Matthew N.	& Deanna F.	$104,500	$596,800	$701,300
4	13		Weatherbee Hill Rd	Olson, Matthew N.	& Deanna F.	$2,556	$-	$2,556
34	32		Red Gate Ln	Olson, Nathan J, Trustee	N J Olson Family Trust Of 1999	$18,400	$-	$18,400
34	42		Red Gate Ln	Olson, Nathan J, Trustee	N J Olson Family Trust Of 1999	$67,200	$-	$67,200
34	45		Red Gate Ln	Olson, Nathan J, Trustee	N J Olson Family Trust Of 1999	$49,200	$-	$49,200
7	80	2	16 Scotts Ln	Olson, Nathan J, Ttee	N J Olson Family Trst Of 1999	$75,700	$-	$75,700
6	90	3	Lord Hill Rd	Olson, Nathan J, Ttee	N J Olson Family Trst Of 1999	$58,500	$-	$58,500
3	68		99 Bush Hill Rd	Olson, Richard	& Jeanne	$75,294	$171,600	$246,894
5	4		32 Whicker Dr	Olson, Ted V		$194,825	$64,200	$259,025
5	4	A	30 Whicker Dr	Olson, Ted V		$-	$82,700	$82,700
10	19	2-2	176 Mountain Rd	Olsson, Christopher	& Karen L.	$68,200	$159,100	$227,300
2	47	1	334 Middle Winchendon Rd	Opramolla, Joseph P.	& Deborah C.	$51,022	$171,500	$222,522
3	57		50 Converseville Rd	Orazio, Karen J.	& John W.	$65,000	$235,600	$300,600
27	12		23 Todd Hill Rd	Orr Jr, David E.		$49,000	$102,900	$151,900
2	36	2	609 Forristall Rd	Orr, Mary E.		$81,500	$103,900	$185,400
50	34		40 Monadnock View Rd	Osayi, Victor &	Porter, Antonia	$92,300	$227,400	$319,700
6	4	3-2	185 Thomas Rd	Osimo, Ronald E.	& Patricia A.	$82,900	$342,900	$425,800
4	32		50 Beaver Dam Rd	Ostergard, Dale & Virginia M.		$71,000	$124,800	$195,800
6	54	1-16	51 Jericho Rd	Ostergard, Ruth A & Dale		$82,100	$143,200	$225,300
1	22	1	Robbins Rd	Ostreicher, Ellen D.		$2,448	$-	$2,448
1	22	2	262 Robbins Rd	Ostreicher, Ellen D.		$65,000	$192,700	$257,700
6	20	3	19 Owen Way	Owen, Thomas P.	& Joan B.	$62,196	$145,400	$207,596
2	34	1	629 Forristall Rd	Packard, Ann Marie(Life Est) &	Packard, Valerie Ann	$74,000	$109,700	$183,700
18	14		262 East Monomonac Rd	Paine, Richard S.	& Barbara A.	$273,000	$69,700	$342,700
50	10		45 Taggart Cir	Palermo, Mark		$82,700	$166,700	$249,400
4	6		218 Old AshburNHam Rd	Palmer, E. Christopher, Ttee	Culross Trust	$80,300	$143,800	$224,100
4	51	2-1	5 - 7 Nutting Rd	Panagiotes, Arthur G.		$75,633	$132,300	$207,933
4	51	2-2	10 Nutting Rd	Panagiotes, Arthur G.		$62,138	$188,000	$250,138
10	27	3	195 Old Jaffrey Rd	Panagiotes, Nicholas G.	& Heather M.	$63,750	$200,900	$264,650
7	84	1	NH Rt 119	Pangborn, Ralph H., Elizabeth	Trimble & Deborah Ficken	$287	$-	$287
7	84	2	NH Rt 119	Pangborn, Ralph H., Elizabeth	Trimble & Deborah Ficken	$4,552	$-	$4,552
50	49		1839 NH Rt 119	Panopoulos, David P &	Diane E	$60,200	$175,600	$235,800
6	33	1	1343 NH Rt 119	Panopoulos, David P.	& Dianne E.	$113,800	$135,300	$249,100
50	22		97 Meadow View Rd	Panopoulos, David P.	& Dianne E.	$91,900	$253,000	$344,900
7	26	26	26 Jay Dr	Paolucci, Donald A.	& Linda	$281,600	$104,200	$385,800
3	31	2-2	139 Wellington Rd	Papa, Robert &	Cory A	$66,500	$152,700	$219,200
3	14		8 Wellington Rd	Paquette, Paul R.	& Lucille A.	$61,000	$76,900	$137,900
7	29		402 Old New Ipswich Rd	Paquin, Henrietta, Tte	Henrietta Paquin Trust	$61,400	$56,100	$117,500
4	34		357 NH Rt 119	Paquin, Robert L.	& Sylvia R.	$59,774	$123,900	$183,674
6	49a		686 Us Rt 202	Paris Holdings, Llc		$308,600	$1,718,800	$2,027,400
6	67	2	1121 NH Rt 119	Parker, Gerald, W.	Emerson, Susan	$59,229	$226,100	$285,329
2	59	1	720 Forristall Rd	Parker, Jefra		$66,500	$130,100	$196,600
11	29		Cathedral Rd	Parker, Kenneth P.		$3,000	$-	$3,000
7	83	7	18 Atlantic Dr	Parkkonen, A Elias & A Mirjami		$63,500	$231,200	$294,700
5	14	2	110 Abel Rd	Parks Jr., Reginald F.	& Elizabeth Scott	$76,700	$80,500	$157,200
15	22		Fourth St	Parks, Martin A		$12,100	$-	$12,100
15	26		13 Beauvais Point Ln	Parks, Martin A.		$272,000	$127,100	$399,100

Map	Lot	Unit	Address	Owner	Co-owner	Land	Buildings	Total
4	23		NH Rt 119	Pat Properties, Llc		$25,275	$-	$25,275
45	6		88 Loop Rd	Patenaude, Elaine A.		$42,700	$34,400	$77,100
50	35		34 Monadnock View Rd	Patenaude, Jason M &	Walquist, Stephanie L	$94,300	$215,500	$309,800
6	20	1	Mountain Rd	Patria, Adam E & Carrie M		$64,700	$-	$64,700
37	20		45 Mountain Rd	Patria, Adam E & Carrie M		$61,000	$163,600	$224,600
7	15	7	NH Rt 119	Patterson, Margaret		$98,100	$-	$98,100
23	1	11	7 Miller Ave	Pawlowicz, Stanley	Ducharme, Gloria J.	$55,000	$120,000	$175,000
48	73		34 Thayer Rd	Payelian, Michelle L.		$46,800	$115,400	$162,200
7	97		59 Converseville Rd	Payson, David A.	& Robyn L.	$137,800	$111,700	$249,500
18	4		40 Lapham Ln	Peabody, Bayard	& Shirley	$244,700	$25,000	$269,700
7	26	3	Birch Dr	Peacock, George W. Iii	& Patricia A.	$61,300	$5,300	$66,600
7	26	4	166 Birch Dr	Peacock, George W. Iii	& Patricia A.	$62,400	$124,800	$187,200
19	13		28 Coot Bay Dr	Peahl, Christopher & Kathleen		$202,100	$71,400	$273,500
19	19		22 Hudson Way	Peahl, Christopher & Kathleen		$254,100	$224,600	$478,700
19	16	2	Coot Bay Dr	Peahl, Kathleen C.		$9,600	$-	$9,600
20	14		24 Sandback Cir	Peck, Cynthia G.		$273,100	$302,500	$575,600
5	26		4 Pearly Pond Way	Pedersen, Ronald E &	Barbara A	$91,500	$18,400	$109,900
6	54	1-12	12 Tervo Rd	Pederson, Donald F.	& Kimberly	$76,900	$216,800	$293,700
10	29	1-2	24 Us Rt 202	Pederson, Ronald E.		$198,500	$160,000	$358,500
5	2	2	328 Abel Rd	Pelkey, Gary L.		$84,800	$91,700	$176,500
2	54		442 Middle Winchendon Rd	Pelkey, Tanya M.		$77,000	$142,000	$219,000
2	58		Middle Winchendon Rd	Pelkey, Tanya M.		$6,500	$-	$6,500
2	58	1	Forristall Rd	Pelkey, Tanya M.		$4,800	$-	$4,800
8	20	2-A	173 Bancroft Rd	Pelletier, Dana F.	& Debra A.	$68,000	$184,000	$252,000
10	32		13 Whitney Ln	Pelletier, Wilfred & Mary R		$56,500	$106,500	$163,000
10	32	1	Us Rt 202	Pelletier, Wilfred & Mary R		$7,200	$-	$7,200
6	54	1-22	32 Jericho Rd	Pellizzi, Robert J & Evangelia		$79,100	$168,200	$247,300
3	4	1	638 Main St	Pelto, Kenneth W & Eileen A		$77,600	$109,000	$186,600
14	58		Ma/NH State Line	Pelto, Kenneth W & Eileen A		$22,100	$-	$22,100
1	11	6	10 Little Meadow Brook	Pennell, David J.	& Jerilyn N.	$81,000	$395,300	$476,300
10	7		117 South Woodbound Rd	Peragallo, Donna A., Ttee	Donna A Peragallo Family Trust	$89,449	$199,900	$289,349
46	4		5 Evergreen Ave Dr	Percelay, Jack M	& Roche, Kathy	$49,000	$115,900	$164,900
6	72	3	15 Fitzgerald Rd	Perez, Leonard G.	& Laura E.	$65,300	$103,100	$168,400
22	22	2	83 Swan Point Rd	Perry, Ethan T.	& Michele D.	$64,600	$122,500	$187,100
45	17		12 Yankee Whaler Rd	Peters, Bruce	Mary Peters	$125,000	$84,400	$209,400
10	47	14	53 Fox Run Ln	Peterson, Richard	& Susan	$82,800	$130,200	$213,000
8	16	3-1	18 Cross St	Peterson, Scott I.	& Mary Carole	$67,100	$113,400	$180,500
34	37		Red Gate Ln	Petrashewicz, Richard L.	& Theresa	$4,300	$-	$4,300
47	46		Cheshire Rd	Pettigrew, Wilfred B &	Stewart, Claudia	$5,200	$-	$5,200
47	50		Sharon Pl	Pettigrew, Wilfred B &	Stewart, Claudia	$46,400	$-	$46,400
22	20	1	134 Swan Point Rd	Phillips, Charles E.		$332,300	$129,600	$461,900
22	21		132 Swan Point Rd	Phillips, Charles E.		$342,500	$134,100	$476,600
2	68		24 Webster Dr	Picard, Jr., George A		$43,400	$82,100	$125,500
48	81		104 Thayer Rd	Pickford, Richard E.	& Renee L.	$122,500	$179,700	$302,200
21	18	1	6 Popple Ln	Pierandri, Maryrose - William,	Earl & Scott Robertson	$193,700	$102,300	$296,000
2	5		313 Robbins Rd	Pierce, Christine A &	Allan S.	$67,300	$166,900	$234,200
47	45		11 Sharon Pl	Pierce, Edwin A.		$49,200	$-	$49,200
8	22		112 Bancroft Rd	Pierce, Kimberly H.	& Timothy W. Sulin	$89,000	$111,000	$200,000
20	7		188 East Monomonac Rd	Pietras, John E.	& Emily B.	$322,900	$59,700	$382,600
25	21		11 East Main St	Pike, Darlene & Wayne & Simone	& Wayne Jr.	$60,000	$125,400	$185,400

Map	Lot	Unit	Address	Owner	Co-owner	Land	Buildings	Total
15	21		Fourth St	Pinault, Paul L.		$251,000	$1,700	$252,700
10	21		85 Pine Eden Rd	Pine Eden Association	Ms. P. E. Scarrell, Treasurer	$344,800	$43,500	$388,300
43	1	7	68 Jowders Cove Rd	Pisecco, Pamela		$128,000	$138,800	$266,800
10	27	11	128 Old Jaffrey Rd	Pittsley, Mary Ellen		$75,800	$122,000	$197,800
7	26	2	176 Birch Dr	Piurkowski, Eugene J.	& Dianne L.	$60,000	$161,700	$221,700
39	33		102 Kimball Rd	Pletcher, James	& Betty J.	$152,100	$180,500	$332,600
10	45		145 Us Rt 202	Plh-Rindge, Llc		$116,200	$138,600	$254,800
17	4		Lachance Dr	Pliska Realty Trust	Kathleen M Pliska, Trustee	$74,000	$-	$74,000
17	19		98 Lachance Dr	Pliska Realty Trust	Kathleen M Pliska, Trustee	$260,400	$32,200	$292,600
10	44		26 County Rd	Plourde, Michelle L		$65,900	$181,700	$247,600
10	20		120 Mountain Rd	Plumb, Jonathan L.		$316,300	$80,100	$396,400
23	1	19	76 Swan Point Rd	Poff, Janine H.		$58,800	$119,300	$178,100
33	5		80 West Main St	Poikonen, Alan I.	& Sally K.	$68,000	$165,800	$233,800
8	9	4	214 Perry Rd	Poikonen, Eric K.	& Susan E.	$72,600	$118,200	$190,800
32	5		394 Us Rt 202	Poikonen, Keith A. &	Margaret D	$40,500	$105,500	$146,000
6	29		58 South Woodbound Rd	Pomponio, Frederick	& Helen	$80,000	$154,600	$234,600
40	20	1	288 Us Rt 202	Pool Point Llc		$279,400	$245,200	$524,600
6	35	2	1288 NH Rt 119	Poole, Wayne T.	& Dale E.	$60,000	$117,800	$177,800
1	20		208 Robbins Rd	Poor, Eric A.	& Marsha	$71,300	$71,500	$142,800
7	26	39	14 Foliage Way	Popp, Douglas C.	& Julianne	$70,600	$116,800	$187,400
2	59	T080	11 Oak Dr	Porter, Thomas R.		$-	$55,900	$55,900
12	9		517 Annett Rd	Powers Iii, John J.	& Rose M.	$92,643	$226,300	$318,943
2	40		719 Forristall Rd	Powley, Doris Marie		$65,000	$50,400	$115,400
6	54	1-18	54 Jericho Rd	Pratt, Rodney & Silvana M-C		$101,000	$195,200	$296,200
1	11	2	77 Sunridge Rd	Preston, William C.	& Shirley A.	$101,200	$126,700	$227,900
7	19	5	34 Fitzgerald Rd	Price, James W.	& Luanne M.	$74,100	$112,800	$186,900
4	20		435 NH Rt 119	Prigge, Wm N, Ttee &	Hamilton, C, Ttee, Foster 2003	$78,200	$159,900	$238,100
4	12		172 Old AshburNHam Rd	Prigge, Wm, Ttee, Foster 2003	Hamilton, C, Ttee	$67,400	$70,200	$137,600
6	23	1	69 Mountain Rd	Prizio, John P		$67,618	$190,200	$257,818
10	4	7-A	Fitzgerald Rd	Proline Research & Development		$2,100	$-	$2,100
2	59	T004	24 Sunset Dr	Proulx, Dave	& Elsie	$-	$52,500	$52,500
3	19		6 Danforth Rd	Prouty, Terry R.		$61,000	$89,700	$150,700
29	3		84 Butterfield Rd	Pruitt, Lois A.		$68,300	$169,700	$238,000
3	25	2	Main St	Public Service Of NH	C/O Len Gerzon	$66,400	$-	$66,400
3	40	2	Goddard Rd	Public Service Of NH	C/O Len Gerzon	$9,500	$-	$9,500
7	82		NH Rt 119	Public Service Of NH	C/O Len Gerzon	$69,500	$8,227,100	$8,296,600
43	1	29	99 Woodbound Rd	Pugh, David M.	& Marie	$59,100	$107,300	$166,400
6	50	5	5 Mcgregor Ln	Pugh, Jackie L.	Ok Y.	$63,700	$148,300	$212,000
2	52	4	398 Middle Winchendon Rd	Pustola, George T.	& Marie R.	$65,000	$116,400	$181,400
27	37		262 Main St	Pyer, Dale F. & Sandra L		$51,600	$78,000	$129,600
27	38		Main St	Pyer, Dale F. & Sandra L		$50,000	$-	$50,000
7	95		97 North St	Pyer, Sandra Lee	Lafreniere, Katherine Life Est	$66,300	$77,100	$143,400
6	93		268 Main St	Pyhala, Jacob	& Karen	$66,500	$164,200	$230,700
7	83	6	12 Atlantic Dr	Pyhala, Joseph & Carla		$61,900	$214,900	$276,800
1	11	15-1	22 Sunridge Rd	Pyke, Donald G.		$97,300	$126,800	$224,100
50	3		18 Meadow View Rd	Qualey, Iii, James R.	Debra Michelle	$81,759	$244,400	$326,159
32	9		117 West Main St	Quattrochi Jr., Albert		$45,200	$146,600	$191,800
2	52	3	394 Middle Winchendon Rd	Quill, George J & Mary Beth		$76,700	$220,500	$297,200
5	19	1	4 Quimby Rd	Quimby, David P. & Judy L		$40,200	$93,700	$133,900
5	18		Abel Rd	Quimby, David P.& Judy L		$400	$-	$400

Map	Lot	Unit	Address	Owner	Co-owner	Land	Buildings	Total
10	27	14	190 Old Jaffrey Rd	Quinlan, Michael		$66,000	$129,200	$195,200
50	26		33 Monadnock View Rd	Raby, Jr. Russell & Michele		$94,200	$174,000	$268,200
27	25		5 Goddard Rd	Racicot, Luella S.	Wilde, Sidney R.	$61,500	$190,800	$252,300
4	46		NH Rt 119	Rahnasto, Lauri &	Karen Rahnasto Kay & Nancy Rah	$15,856	$-	$15,856
6	72	1-2	9 Fitzgerald Rd	Raid, Denise M.		$62,335	$135,200	$197,535
37	21		43 Mountain Rd	Raitto, Russell G.	& Dee M.	$61,000	$45,100	$106,100
48	78		20 Browns Point Rd	Rajagopal, Venkatesalu & Jayan		$204,200	$205,400	$409,600
3	22		109 Lord Hill Rd	Ramsey, Harold L.	& Queenis K.	$75,500	$112,900	$188,400
50	39		143 Meadow View Rd	Rapisarda, Donna M		$78,200	$249,200	$327,400
36	1		1742 NH Rt 119	Rasku,Walter R. & Esther	Rasku, John R. Sr. & Sharon	$190,900	$79,500	$270,400
10	47	10	54 Fox Run Ln	Rathburn, David	& Donna	$95,800	$126,200	$222,000
9	4		NH Rt 119	Rathburn, John K.		$4,500	$-	$4,500
4	54	2	28 West Binney Hill Rd	Ravellette, Chad M &	Brown, Laura Jean	$69,500	$109,000	$178,500
43	1	14	77 Woodbound Rd	Ray, Harry D.		$58,100	$240,400	$298,500
43	12		Woodbound Rd	Ray-Tek Construction, Llc		$4,600	$-	$4,600
2	37	3	703 Forristall Rd	Raymond, Donald W		$66,500	$158,800	$225,300
10	27	2-6	74 Highland Dr	Raymond, Kenneth A.		$69,900	$91,600	$161,500
7	1		142 Goddard Rd	Raymond. Marjorie Ttee; Marjor	Goddard Sr., Roland C.	$118,400	$124,200	$242,600
28	10		101 Main St	Raynor, Eugene G.	Gordon, Ellen J.	$69,300	$111,100	$180,400
45	3		Lake Dr	Record, Raymond A.	& Bertha M.	$11,800	$-	$11,800
2	17		99 Rand Rd	Redlich, Carl A.	& Carol E.	$74,300	$189,700	$264,000
14	22		62 Paradise Island Rd	Reed, Anne P.	& Michael D.	$294,500	$270,600	$565,100
3	30		84 Danforth Rd	Reeves, Richard A.		$66,500	$146,900	$213,400
46	12		19 Laurel Ave	Regal, Joseph F.& Marie G.	Mackesy, Mary T.	$115,000	$86,700	$201,700
3	32		155 Wellington Rd	Reid, Richard D		$61,000	$116,300	$177,300
7	18	1	14 Birch Dr	Reid, Robert E.	& Kim I. Stiles	$74,900	$224,700	$299,600
25	2		26 East Main St	Reida, Alvah M	& Judith E.	$71,800	$181,500	$253,300
7	28	1	420 Old New Ipswich Rd	ReiNHart, Leah A. C/O Jean Holt		$74,600	$98,300	$172,900
27	29		231 Main St	Reini, Bruce E.	& Lampinen Sandra F.	$61,800	$231,900	$293,700
2	9	4-3	Macy Ln	Reini, Bruce E.	& Anita R.	$80,300	$-	$80,300
2	9	4-5	Macy Ln	Reini, Bruce E.	& Anita R.	$76,000	$-	$76,000
2	9	4-6	205 Rand Rd	Reini, Bruce E.	& Anita R.	$68,900	$167,700	$236,600
2	9	4-1	Macy Ln	Reini, Calvin B		$74,900	$-	$74,900
2	9	4-4	31 Macy Ln	Reini, Jared D		$84,600	$224,700	$309,300
2	9	4-2	Macy Ln	Reini, Neil H		$77,400	$-	$77,400
7	19	4-2	52 Old Cathedral Rd	Reisert, Amy A		$66,500	$153,400	$219,900
27	10		14 Smith Dr	Remy Real Estate Ltd Prtnrshp		$52,700	$224,900	$277,600
47	14		Deschenes Rd	Renzetti, Donna M &	Comerford, Mary	$4,500	$-	$4,500
47	15		Deschenes Rd	Renzetti, Donna M &	Comerford, Mary	$5,000	$-	$5,000
30	30		14 Sandy Cove Rd	Rettig. Richard L, Ttee	R L Rettig Rev Living Trust	$95,200	$69,700	$164,900
13	9		Marina Way	Rettig, Richard Ttee	Richard Rettig Rev. Trust	$20,000	$-	$20,000
12	3	6-4	Old New Ipswich Rd	Rhoades, Richard E & Eunice L	Rhoades Living Trust	$1,073	$-	$1,073
8	35	2	Candlelight Rd	Rhoads, Geoffrey E.		$15,210	$-	$15,210
10	27	4	82 Old Jaffrey Rd	Ricard, Antonio E. Jr.	& Linda L.	$78,200	$96,500	$174,700
5	23		10 Quimby Rd	Ricard, Eric P.		$54,900	$63,400	$118,300
8	20	1-2	41 Cross St	Ricard, Matthew J & Amy M		$68,800	$121,500	$190,300
3	54		NH Rt 119	Rice, Barbara P.	Bradley, Homer Trustees,	$9,000	$-	$9,000
3	55		NH Rt 119	Rice, Barbara P.	Bradley, Homer Trustees,	$9,000	$-	$9,000
4	25		East Main St	Rice, Barbara P.	Bradley, Homer Trustees,	$4,500	$-	$4,500
7	55		Red Gate Ln	Rice, Barbara P.	Bradley, Homer Trustees,	$173,000	$-	$173,000

Map	Lot	Unit	Address	Owner	Co-owner	Land	Buildings	Total
28	8		163 Main St	Rice, Barbara P.		$52,000	$200,400	$252,400
30	40		Beachview Dr	Rice, Barbara P.	Bradley, Homer Trustees,	$112,200	$-	$112,200
34	2		Red Gate Ln	Rice, Barbara P.	Bradley, Homer Trustees,	$41,600	$-	$41,600
34	25		Red Gate Ln	Rice, Barbara P.	Bradley, Homer Trustees,	$208,000	$-	$208,000
34	26		Red Gate Ln	Rice, Barbara P.		$38,000	$-	$38,000
34	39		Red Gate Ln	Rice, Barbara P.	Bradley, Homer Trustees,	$9,800	$-	$9,800
34	40		Red Gate Ln	Rice, Barbara P.	Bradley, Homer Trustees,	$44,300	$-	$44,300
8	10	4	213 Perry Rd	Rice, Carl	& Beverly	$65,800	$76,800	$142,600
3	15	6-2	471 Main St	Richard, Eric A.	& Susan P.	$68,800	$218,400	$287,200
2	59	T077	12 Maple Dr	Richards, Edwin A & Jackee M		$-	$58,700	$58,700
7	80	11	35 Scotts Ln	Richards, John T & Katie R		$75,400	$199,800	$275,200
4	15	1	71 Old AshburNHam Rd	Rickter, Paul		$76,600	$113,200	$189,800
1	2		102 Damon Rd	Ries, Kernell G Jr & Harriet D		$80,300	$170,500	$250,800
1	1		100 Damon Rd	Ries, Kernell G. Jr.	& Harriet D.	$40,300	$89,100	$129,400
2	59	T093	66 Maple Dr	Rigg Sr., Wayne	& Mariette	$-	$50,400	$50,400
3	8	2	32 Hubbard Pond Rd	Riley, Gregory M & Bonita B		$65,900	$154,500	$220,400
46	41		178 Woodbound Rd	Riley, Jeanne M.		$52,600	$75,100	$127,700
49	15		41 Twin Coves Dr	Rimkus, Michael V		$47,600	$45,600	$93,200
23	1		Lake Monomonac	Rindge Acres Beach Assoc. Inc	C/O Jeanne E. Cargnilo	$-	$-	$-
27	13	1	24 School St	Rindge Historical Society, Inc	C/O John Hunt	$65,100	$219,500	$284,600
31	7		1116 NH Rt 119	Rindge Holdings, Llc		$112,200	$172,200	$284,400
8	35	1-1	223 Bancroft Rd	Rindge Land & Lakes, Inc		$65,000	$96,700	$161,700
8	11		538 Old New Ipswich Rd	Rindge Stone & Gravel, Llc		$1,122,800	$-	$1,122,800
1	16	A	Robbins Rd	Rindge, Town Of		$61,200	$-	$61,200
2	14	1	143 Rand Rd	Rindge, Town Of		$170,200	$30,300	$200,500
2	15		Rand Rd	Rindge, Town Of		$125,000	$-	$125,000
2	21		Homestead Ln	Rindge, Town Of		$99,000	$-	$99,000
2	25		Homestead Ln	Rindge, Town Of		$80,000	$-	$80,000
3	50		283 Wellington Rd	Rindge, Town Of		$203,500	$39,700	$243,200
3	92	5	Lord Hill Rd	Rindge, Town Of		$76,100	$-	$76,100
3	92	6	Lord Hill Rd	Rindge, Town Of		$145,700	$-	$145,700
3	92	10	Main St	Rindge, Town Of		$86,000	$-	$86,000
4	37		NH Rt 119	Rindge, Town Of		$64,500	$-	$64,500
5	14	4	Abel Rd	Rindge, Town Of		$78,700	$-	$78,700
6	8		Thomas Rd	Rindge, Town Of		$80,000	$-	$80,000
6	26	3-2	Hampshire Court	Rindge, Town Of		$54,300	$-	$54,300
6	26	3-3	Hampshire Court	Rindge, Town Of		$54,900	$-	$54,900
6	26	3-4	Hampshire Court	Rindge, Town Of		$55,400	$-	$55,400
6	26	3-5	Hampshire Court	Rindge, Town Of		$55,900	$-	$55,900
6	26	3-6	Hampshire Court	Rindge, Town Of		$55,700	$-	$55,700
6	26	3-7	Hampshire Court	Rindge, Town Of		$55,800	$-	$55,800
6	26	3-8	Hampshire Court	Rindge, Town Of		$55,100	$-	$55,100
6	26	3-9	Hampshire Court	Rindge, Town Of		$54,700	$-	$54,700
6	26	3-10	Hampshire Court	Rindge, Town Of		$55,700	$-	$55,700
6	26	3-11	Hampshire Court	Rindge, Town Of		$53,600	$-	$53,600
6	26	3-12	Hampshire Court	Rindge, Town Of		$55,000	$-	$55,000
6	26	3-13	Hampshire Court	Rindge, Town Of		$55,000	$-	$55,000
6	26	3-14	Hampshire Court	Rindge, Town Of		$55,800	$-	$55,800
6	26	3-16	Hampshire Court	Rindge, Town Of		$138,800	$30,000	$168,800
6	26	3-17	Hampshire Court	Rindge, Town Of		$104,300	$60,000	$164,300

Map	Lot	Unit	Address	Owner	Co-owner	Land	Buildings	Total
6	26	3-18	Hampshire Court	Rindge, Town Of		$11,100	$-	$11,100
6	68		Main St	Rindge, Town Of		$79,900	$-	$79,900
6	84		Lord Brook Rd	Rindge, Town Of		$31,300	$-	$31,300
7	10		Goddard Rd	Rindge, Town Of		$26,000	$-	$26,000
7	68		NH Rt 119	Rindge, Town Of		$5,278	$-	$5,278
7	85		Converseville Rd	Rindge, Town Of		$606,400	$-	$606,400
9	7	2	NH Rt 119	Rindge, Town Of		$3,600	$-	$3,600
10	47	17	Fox Run Ln	Rindge, Town Of		$145,500	$-	$145,500
10	47	19	Us Rt 202	Rindge, Town Of		$15,000	$-	$15,000
11	12		Grassy Pond Rd	Rindge, Town Of		$6,800	$-	$6,800
11	14		Grassy Pond Rd	Rindge, Town Of		$8,300	$-	$8,300
26	14		71 East Main St	Rindge, Town Of		$62,600	$69,500	$132,100
27	14		Main St	Rindge, Town Of		$10,000	$-	$10,000
27	15		Main St	Rindge, Town Of		$52,000	$4,000	$56,000
27	17		203 Main St	Rindge, Town Of		$59,000	$559,400	$618,400
28	5		158 Main St	Rindge, Town Of		$73,800	$115,100	$188,900
28	6		150 Main St	Rindge, Town Of		$52,900	$208,300	$261,200
28	7	1	113-115 Main St	Rindge, Town Of		$81,400	$274,500	$355,900
28	9		Main St	Rindge, Town Of		$8,300	$-	$8,300
28	13		Payson Hill Rd	Rindge, Town Of		$107,400	$-	$107,400
28	18		30 Payson Hill Rd	Rindge, Town Of		$71,200	$316,800	$388,000
28	19		6 Payson Hill Rd	Rindge, Town Of		$78,000	$602,200	$680,200
32	6		Us Rt 202	Rindge, Town Of		$54,900	$-	$54,900
34	33		Red Gate Ln	Rindge, Town Of		$195,200	$-	$195,200
34	36		Red Gate Ln	Rindge, Town Of		$8,900	$-	$8,900
36	3	1	11 Weidner Dr	Rindge, Town Of		$217,300	$8,800	$226,100
39	21		Kimball Rd	Rindge, Town Of		$67,600	$-	$67,600
39	31		Kimball Rd	Rindge, Town Of		$26,000	$-	$26,000
39	36		Kimball Rd	Rindge, Town Of		$13,000	$-	$13,000
45	1		Deschenes Rd	Rindge, Town Of		$48,000	$-	$48,000
45	10		Loop Rd	Rindge, Town Of		$31,500	$-	$31,500
45	11		8 Sandy Shores Rd	Rindge, Town Of		$131,500	$39,200	$170,700
45	48		Hemlock Ave	Rindge, Town Of		$500	$-	$500
45	49		Hemlock Ave	Rindge, Town Of		$300	$-	$300
45	80	1	Spruce Ave	Rindge, Town Of		$200	$-	$200
45	81	1	Beach Ave	Rindge, Town Of		$200	$-	$200
45	99		Spruce Ave	Rindge, Town Of		$200	$-	$200
47	20		Watatic Rd	Rindge, Town Of		$4,200	$-	$4,200
47	28		Cheshire Rd	Rindge, Town Of		$40,300	$-	$40,300
47	53		Loop Rd	Rindge, Town Of		$40,000	$-	$40,000
47	72		Sharon Pl	Rindge, Town Of		$200	$-	$200
10	35	2	Us Rt 202	Rindge, Town Of		$7,000	$-	$7,000
10	35	3	Us Rt 202	Rindge, Town Of		$7,100	$-	$7,100
7	9	1	45 Goddard Rd	Ripley, Gordon H.	& Jane E.	$66,400	$231,000	$297,400
26	12		63 East Main St	Rittberg, Carolyn J		$52,000	$128,100	$180,100
6	54	1-11	14 Tervo Rd	Rivard, David J.	& Anne M.	$107,700	$176,800	$284,500
2	10	8-3	236 Rand Rd	Rivers, James & Juliette		$65,100	$128,100	$193,200
6	49a	4-5	28 Lisa Dr	Roach, Bradley W.		$80,600	$478,300	$558,900
45	28		9 Lake Dr	Roach, Janet E.		$126,000	$230,400	$356,400
7	47	1	217 Old New Ipswich Rd	Robbins, Sheridan J.	& Charlene N.	$63,400	$53,700	$117,100

Map	Lot	Unit	Address	Owner	Co-owner	Land	Buildings	Total
7	47	1-A	221 Old New Ipswich Rd	Robbins, Sheridan J.	& Charlene N.	$64,600	$111,000	$175,600
7	47	1-B	Old New Ipswich Rd	Robbins, Sheridan J.	& Charlene N.	$14	$-	$14
7	47	1-C	Old New Ipswich Rd	Robbins, Sheridan J.	& Charlene N.	$83	$-	$83
34	34		Emerson Pond	Robbins, Sheridan J.	& Charlene N.	$9	$-	$9
6	50	4	6 Mcgregor Ln	Robblee, Stephen	& Elizabeth	$64,000	$151,300	$215,300
8	9	3	217 North St	Roberts Jr., Albert J.		$69,200	$154,700	$223,900
33	10		62 West Main St	Roberts, Charles	& Jessica	$64,000	$128,400	$192,400
10	47	1	21 Woodbound Rd	Roberts, Peter	& Denise J.	$65,000	$100,600	$165,600
6	50	3	92 Hunt Hill Rd	Robertson, John C.	& Sandra M.	$94,900	$206,900	$301,800
21	18		14 Popple Ln	Robertson, Wm, Earl, Scott &	Pierandri, Mary Rose	$353,300	$113,600	$466,900
11	6		101 Old Cathedral Rd	Robichaud, Christopher	Darlene A	$65,000	$212,100	$277,100
34	5		176 Red Gate Ln	Robinson, Rosemary		$189,600	$110,700	$300,300
40	14		63 Pine Eden Rd	Roche, Janet B.	Bishop, David G.	$194,800	$21,600	$216,400
3	31	3	115 Wellington Rd	Rockwell, Paula		$68,300	$143,100	$211,400
7	34		31 Pine Terrace	Rodriguez, Ray & Penelope		$67,711	$84,200	$151,911
25	18		70 North St	Rogers, Brooks F.	& Marian-As Joint Tenants	$63,700	$89,000	$152,700
7	7		71 Goddard Rd	Rogers, Frederick S.	& Helene G.	$68,900	$125,900	$194,800
6	94		240 Middle Winchendon Rd	Rogers, John A.	& Jeanne M.	$66,231	$249,400	$315,631
38	3		24 Goodall Rd	Rollins, Jane M.		$47,800	$74,000	$121,800
7	26	32	36 Emerson Ln	Roma, Alphonse F & Mary B		$98,800	$161,000	$259,800
2	10	2	101 Robbins Rd	Roman, Elizabeth A.		$65,000	$99,000	$164,000
3	15	5-1	477 Main St	Romano Iii, Charles & Phyllis		$68,000	$160,300	$228,300
6	49		21 Romano Ave	Romano, Judy C		$121,500	$160,000	$281,500
21	11		32 Heron Point Rd	Romanow, Michael M.T.	Trustee Of Seppa Realty Trust	$307,700	$101,200	$408,900
8	9	7	205 North St	Ronayne, James J & Beatrice D		$65,200	$246,700	$311,900
7	26	53	20 Emerson Ln	Rosengrant, William & Bonita		$144,600	$113,100	$257,700
46	17		171 Woodbound Rd	Ross, Jeffrey A.	& Elizabeth A.	$48,000	$74,800	$122,800
5	16	1	63 Abel Rd	Rossi, Chad	& Marie	$61,500	$101,700	$163,200
2	68	1	30 Webster Dr	Rossignol, Carey D & Mary Ellen		$44,500	$75,800	$120,300
7	46	1	279 Old New Ipswich Rd	Rouleau, Sharon K.		$61,800	$76,900	$138,700
2	41	6a	13 Rand Rd	Rousseau's Prop Mgt, Llc, T J		$68,500	$210,200	$278,700
6	62		81 Todd Hill Rd	Rousseau, Andrew M.		$65,000	$211,700	$276,700
2	65	1	23 Webster Dr	Rowe, Barbara A.		$59,500	$123,500	$183,000
7	63		Cutter Hill Rd	Roydon, Annette Ttee	Lawrence C. Peabody Trust	$113,000	$-	$113,000
7	15	4	Crowcroft Pond	Roydon,Annette;Peabody,Thomas	Boyd Iv, Alston; Frank, Marisa	$4,056	$-	$4,056
2	59	T078	9 Oak Dr	Royea, Bradley A.	& Yong-Sim	$-	$55,200	$55,200
7	49	3-1	192 Old New Ipswich Rd	Rubendall, Robert L.	& Susan E.	$69,000	$119,100	$188,100
44	6		35 Lake Dr	Rugg, Thomas I.	& Donna M.	$118,500	$174,400	$292,900
7	60		51 Old New Ipswich Rd	Rumley, Michael M.		$71,000	$169,200	$240,200
4	3	2-9	26 Heritage Dr	Russell, Carl E.	& Tracy D.	$78,900	$140,800	$219,700
6	54	1-2	11 Tervo Rd	Rutenburg, Yaron Josh		$76,900	$203,000	$279,900
45	51		Hemlock Ave	Ryan, James L & Paula T		$1,800	$2,000	$3,800
45	52		4 Hemlock Ave	Ryan, James L & Paula T		$49,000	$78,600	$127,600
2	24	1	Homestead Ln	Ryan, Thomas W.	& Anne Marie	$1,800	$-	$1,800
2	24	2	Homestead Ln	Ryan, Thomas W.	& Anne Marie	$5,577	$-	$5,577
25	8		38 Fieldstone Ln	Ryll, Dana & Rebecca		$92,000	$270,500	$362,500
31	16		80 Payson Hill Rd	Saari, Derek & Krumpols, Kristen		$61,400	$98,300	$159,700
50	7		15 Taggart Cir	Saari, Kenneth & Margaret		$82,400	$187,300	$269,700
48	90		136 Thayer Rd	Saari, Thomas R & Corraine E		$137,500	$61,900	$199,400
48	91		Thayer Rd	Saari, Thomas R & Corraine E		$10,500	$-	$10,500

Map	Lot	Unit	Address	Owner	Co-owner	Land	Buildings	Total
18	5		42 Lapham Ln	Sabatelli, Angela M.		$218,400	$72,800	$291,200
11	4	2	220 Fitzgerald Rd	Sabia, Jeffrey A & Deborah L		$121,800	$370,800	$492,600
21	6		27-29 Conifer Rd	Sacco, Ronald A & Sandra A		$339,200	$221,200	$560,400
33	22		95 West Main St	Salmi, Richard T &	Mary M	$43,000	$77,300	$120,300
8	15	2	55 Candlelight Rd	Salo, Kenyon	& Carmela	$87,500	$439,300	$526,800
8	15	1	Candlelight Rd	Salo, Kenyon &	Hill, Jon	$6,208	$-	$6,208
1	10	15	51 Camri Ct	Salter, Nathan W & Rebekah M		$93,500	$238,500	$332,000
18	19		East Monomonac Rd	Sampson, John C.	& Charles S. Sampson	$79,300	$-	$79,300
18	17		East Monomonac Rd	Sampson, John C. &	Sampson, Charles S	$341,500	$-	$341,500
46	36		8 Spring Rd	San Soucie, Elaine M. &	Henderson, Robert A.	$47,400	$74,500	$121,900
3	67		East Monomonac Rd	Sandback, Amy B		$7,020	$-	$7,020
3	73		Bush Hill Rd	Sandback, Amy B		$22,140	$-	$22,140
3	74		Bush Hill Rd	Sandback, Amy B		$14,940	$-	$14,940
20	15		20 Sandback Cir	Sandback, Amy B		$274,300	$100,600	$374,900
20	19		18 Sandback Cir	Sandback, Amy B		$274,600	$54,600	$329,200
3	9	1	11 Hughgill Rd	Sandland Carl P &	Macdonald Sara Belle	$90,400	$154,100	$244,500
11	7		87 Old Cathedral Rd	Sands, David B.	& Susan L.	$61,600	$103,500	$165,100
12	7		483 Annett Rd	Sands, David B.	& Susan L.	$77,390	$240,700	$318,090
11	36	3	438 Cathedral Rd	Sands, Robert M.	& Cynthia D.	$75,800	$108,100	$183,900
34	4		182 Red Gate Ln	Sands, Roger D.	& Marcia L.	$192,800	$78,900	$271,700
5	4	1	285 Abel Rd	Sangermano, William N.		$59,900	$86,800	$146,700
47	23		16 Deschenes Rd	Santagate, Natalie, Trustee	C/O Vinera Belfiore	$46,800	$26,100	$72,900
27	24		3 Goddard Rd	Santoro, Linda A		$45,000	$90,200	$135,200
12	1	2	511 Old New Ipswich Rd	Sarasin, John, Ttee	Rajnocyt Realty Trust	$68,300	$102,100	$170,400
47	40		68 Loop Rd	Saunders, Harry K.	& Alice A.	$44,300	$74,300	$118,600
8	15	3	43 Candlelight Rd	Sauvola, Curt L.	& Darcy I.	$65,089	$347,500	$412,589
4	22	3	25 Foster Terr	Sauvola, Jered M & Jaycee G		$64,800	$102,100	$166,900
6	32		15 Elmi Dr	Sauvola, Kenneth	& Phyllis	$75,200	$202,100	$277,300
6	49a	4-4	49 Lisa Dr	Sauvola, Lars & Curt, Ttee	Qc Realty Trust	$74,000	$174,000	$248,000
5	1	2	321 Abel Rd	Sauvola, Lars H & Laura L		$66,600	$292,700	$359,300
5	1	4	Abel Rd	Sauvola, Lars H & Laura L		$11,828	$-	$11,828
1	10	9	23 Camri Ct	Sauvola, Matt K & Melinda J		$78,500	$230,900	$309,400
7	26	11	149 Birch Dr	Saveall, D. Stacy	& Doris A.	$61,100	$111,300	$172,400
31	14		98 Payson Hill Rd	Savola, Michael D.	Merrill, Juliana M.	$56,900	$81,400	$138,300
5	14	1	104 Abel Rd	Sawtelle Jr., Gary L.		$74,882	$18,700	$93,582
7	54		133 Old New Ipswich Rd	Sawtelle Jr., Gary L.	& Rebecca J.	$68,668	$146,700	$215,368
14	32		34 Kingfisher Ter	Sawtelle Jr., Kenneth C.		$55,500	$90,200	$145,700
32	11		125 West Main St	Sawtelle, Arthur F &	Judith M	$61,000	$170,900	$231,900
21	12		28 Heron Point Rd	Sawyer Trust, The Mary Jane	Mary Jane Sawyer, Trustee	$92,400	$112,800	$205,200
3	65		33 Weatherbee Hill Rd	Sawyer, James E.	& Sheryl A.	$166,500	$92,900	$259,400
6	71	4	75 Fitzgerald Rd	Sawyer, Kevin W.	& Deborah L.	$73,617	$225,200	$298,817
11	10		Grassy Pond Rd	Sawyer, Perry H.		$53,600	$-	$53,600
4	18		14 Old AshburNHam Rd	Sawyer, Tyson D.	& Stacey D. S.	$66,500	$129,500	$196,000
15	4		Fourth St	Sbrogna, Paul P.	& Sheila A.	$4,100	$-	$4,100
15	23		Fourth St	Sbrogna, Paul P.	& Sheila A.	$8,200	$-	$8,200
15	24		Fourth St	Sbrogna, Paul P.	& Sheila A.	$4,100	$-	$4,100
15	31		212 Fourth St	Sbrogna, Paul P.	& Sheila A.	$220,500	$190,600	$411,100
15	32		Fourth St	Sbrogna, Paul P.	& Sheila A.	$118,700	$-	$118,700
7	26	34	121 Birch Dr	Sbrogna, Philip M.		$62,000	$142,300	$204,300
14	28		15 Monomonac Ter	Scarborough, Donald E & Tina M		$262,500	$185,300	$447,800

Map	Lot	Unit	Address	Owner	Co-owner	Land	Buildings	Total
10	21	16	158 Pine Eden Rd	Searrell, Susan Et Als		$-	$35,300	$35,300
8	13	2	598 Old New Ipswich Rd	Schaejbe, Robert E.	& Diane C.	$95,932	$176,400	$272,332
34	27		64 Red Gate Ln	Schaejbe, Robert E. & Rita E.	Schaejbe Realty Trust	$160,000	$70,300	$230,300
29	7	4	1003 NH Rt 119	Schatz, Edward B.	& Shelley L.	$65,500	$138,200	$203,700
37	7		44 Mountain Rd	Schenk, John Dwight	Page, Julia -F/K/A/Julia Nutt	$313,600	$115,500	$429,100
21	1		57 Conifer Rd	Scheuhing, Wendy		$275,100	$88,400	$363,500
10	5	3	88 Woodbound Rd	Scheurich, Scott M.	& Amy E.	$73,600	$128,600	$202,200
48	55		Thayer Rd	Schmaltz, Eunice D.		$5,560	$-	$5,560
48	79		100 Thayer Rd	Schmaltz, Eunice D.		$135,000	$60,400	$195,400
44	2		Lake Dr	Schmaltz, Henry J.		$4,156	$-	$4,156
44	3		38 Lake Dr	Schmaltz, Henry J.		$50,000	$16,500	$66,500
48	86		127 Thayer Rd	Schmaltz, Henry J.		$122,500	$27,600	$150,100
11	3		Fitzgerald Rd	Schow, Howard B. & Nan, Ttees	Schow Family Trust	$517	$-	$517
11	3	1	Fitzgerald Rd	Schow, Howard B. & Nan, Ttees	Schow Family Trust	$661	$-	$661
11	3	2	Sherwin Hill Rd	Schow, Howard B. & Nan, Ttees	Schow Family Trust	$1,716	$-	$1,716
11	3	3	Sherwin Hill Rd	Schow, Howard B. & Nan, Ttees	Schow Family Trust	$703	$-	$703
11	3	4	Sherwin Hill Rd	Schow, Howard B. & Nan, Ttees	Schow Family Trust	$1,700	$-	$1,700
19	26		44 Cliffwell Dr	Schow, Howard B. & Nan, Ttees	Schow Family Trust	$314,000	$125,400	$439,400
3	25	1a	323 Main St	Schultz, Justin D &	Greider, Sarah E	$65,000	$97,700	$162,700
3	56		46 Converseville Rd	Sciabarrasi, Anthony		$50,000	$111,300	$161,300
4	41		48 Divol Pond Rd	Scott, Earl C.		$67,800	$11,100	$78,900
4	42		Divol Pond Rd	Scott, Earl C.		$14,100	$-	$14,100
39	1		89 Kimball Rd	Scribner, Robert C	& Ursula G.	$126,000	$158,600	$284,600
4	15	2	97 Old AshburNHam Rd	Seaburg, John E.	& Lynne K.	$79,400	$119,000	$198,400
47	22		Desehenes Rd	Seamans, Laurie K.		$9,400	$-	$9,400
47	30		17 Cheshire Rd	Seamans, Laurie K.		$45,800	$86,900	$132,700
47	31		Cheshire Rd	Seamans, Laurie K.		$8,500	$-	$8,500
4	2	3	50 Ferin Rd	Sebor, Michael F	Nancy L	$76,200	$135,200	$211,400
11	28		Sherwin Hill Rd	Seiberling, James, Ttee &	Pond, F T, Ttee, Va Pond Tr	$360	$-	$360
6	26	1	1585 NH Rt 119	Seidenberg, Edward R.	& Paulette A.	$60,300	$123,900	$184,200
15	35	1	East Monomonac Rd	Seidman, William A., Ttee	Seidman-Realty Trust	$4,000	$11,900	$15,900
15	36		384 East Monomonac Rd	Seidman, William A., Ttee	Seidman-Realty Trust	$236,300	$132,100	$368,400
7	17	3	NH Rt 119	Select Concrete Floors		$48,700	$-	$48,700
3	7		580 Main St	Sellars, Euell O.	& Eileen E.	$63,200	$88,700	$151,900
3	25	A	375 Main St	Selmer, Jeremy & Laura		$74,300	$123,500	$197,800
10	13		50 College Rd	Seppala R. E. Development, Llc		$378,300	$1,469,900	$1,848,200
5	9	10	Abel Rd	Seppala, Aaron & Diane		$288	$-	$288
5	9	11	Abel Rd	Seppala, Aaron & Diane		$305	$-	$305
6	35	3	8 West Main St	Seppala, Aaron R.	& Diane	$70,038	$197,500	$267,538
8	16	3-2	30 Cross St	Seppala, Bradley E.	& Tracy L.	$65,500	$159,100	$224,600
7	89	1	132 Perry Rd	Seppala, Calvin	& Brenda	$63,500	$156,800	$220,300
7	89	2	Perry Rd	Seppala, Calvin	& Brenda	$74,300	$-	$74,300
12	3	5-3	Old New Ipswich Rd	Seppala, Calvin	& Eric	$76,000	$-	$76,000
2	10	8-7	Rand Rd	Seppala, Curtis Lavern & Angela Larine		$53,300	$-	$53,300
22	22	12	147 Swan Point Rd	Seppala, David A.	& Anna-Leena	$63,200	$118,400	$181,600
29	4		112 Butterfield Rd	Seppala, Diane V, Ttee	Ernest & Marjorie St.Pierre Tr	$68,000	$162,100	$230,100
5	6	4	Abel Rd	Seppala, Douglas		$477	$-	$477
7	53	1	82 Old New Ipswich Rd	Seppala, Gregory A & Emily L		$65,000	$139,500	$204,500
7	25	2	180 Cathedral Rd	Seppala, James	& Margaret	$86,300	$155,000	$241,300
6	52	7	16 Windswept Dr	Seppala, Jeremy S & Jessica		$72,040	$220,500	$292,540

Map	Lot	Unit	Address	Owner	Co-owner	Land	Buildings	Total
4	31	2b	102 Hampshire Rd	Seppala, Mark R.	& Kathleen A.	$66,500	$119,600	$186,100
7	88	1	149 Perry Rd	Seppala, Michael E.	& Kathleen	$101,000	$118,700	$219,700
2	41	4a	41 Rand Rd	Seppala, Paul L.	& Sharon L.	$65,000	$183,600	$248,600
4	11	1-3	159 Old AshburNHam Rd	Seppala, Peter	& Mary L.	$94,500	$180,100	$274,600
8	7	2	19 Wallace Rd	Seppala, Robert G.	& Joy C.	$69,500	$130,800	$200,300
6	52	8	18 Windswept Dr	Seppala, Samuel L &	Molly J	$85,200	$198,600	$283,800
6	52	3	27 Windswept Dr	Seppala, Samuel R.	& Ruth E.	$105,931	$393,500	$499,431
6	52	5	Lord Brook Rd	Seppala, Samuel R.	& Ruth E.	$1,500	$5,200	$6,700
6	52	6	Windswept Dr	Seppala, Samuel R.	& Ruth E.	$2,731	$-	$2,731
6	52	10	Middle Winchendon Rd	Seppala, Samuel R.	& Ruth E.	$67,000	$-	$67,000
7	80	1	8 Scotts Ln	Seppala, Steven A & Stephanie		$75,200	$148,600	$223,800
8	7		7 Wallace Rd	Seppala, Wallace	& Elna	$69,800	$95,600	$165,400
4	3	2-4	39 Heritage Dr	Seppala, Walter G.	& Susan M.	$76,900	$176,400	$253,300
6	52	4	Lord Brook Rd	Seppala, Zachary M		$1,865	$-	$1,865
23	8		34 East Monomonac Rd	Sesia, Maurice	& Tina	$68,500	$153,700	$222,200
4	23	1	NH Rt 119	Sesia, Maurice + Tina		$1,220	$-	$1,220
3	64		East Monomonac Rd	Sesia, Paul		$43,832	$-	$43,832
22	14		106 East Monomonac Rd	Sesia, Paul	Sesia, Maurice	$62,300	$70,800	$133,100
22	16		East Monomonac Rd	Sesia, Paul	Sesia, Maurice	$73,345	$-	$73,345
22	22	11-1	Tico Rd	Sesia, Paul	Sesia, Maurice	$65,600	$12,600	$78,200
22	15		94-96 East Monomonac Rd	Sesia, Phyllis I.		$65,100	$226,000	$291,100
14	6		33 Paradise Island Rd	Setzco, Bernice J.		$252,500	$66,900	$319,400
14	57		Lachance Dr	Setzco, Bernice J.		$129,200	$-	$129,200
7	19	3	44 Old Cathedral Rd	Seymour, Edward G		$74,000	$123,600	$197,600
7	56		101 Old New Ipswich Rd	Shannon, Martha	& Beth Ellen Dunning	$122,000	$242,400	$364,400
13	22		91 Dolly Ln	Shaw, Charles N. Estate	& Laina H.	$250,400	$86,900	$337,300
35	11	1	32 Kimball Rd	Shaw, Montgomery T.	& Stephanie H.	$204,800	$113,900	$318,700
11	2	6	65 Drag Hill Rd	Shaw-Sarles, Susan L &	Matthew J Sarles	$113,900	$119,100	$233,000
32	7		109 West Main St	Shea, Michael S. & Marilyn A		$43,300	$86,700	$130,000
7	26	14	142 Birch Dr	Sheehan, Michael R.		$259,200	$203,300	$462,500
8	35	1-2	221 Bancroft Rd	Shekerchi, Jacob D.	& Susan	$80,000	$72,000	$152,000
7	26	20	100 Birch Dr	Shell, Richard S & Teresa M		$61,200	$159,800	$221,000
10	21	11	108 Pine Eden Rd	Shelton, Joan E		$-	$15,600	$15,600
10	21	6	104 Pine Eden Rd	Shelton, Richard C.		$-	$21,700	$21,700
8	20	1-1	23 Cross St	Shepherd, William G.		$66,800	$204,800	$271,600
3	13		Wellington Rd	Sherwin, John 1/2 & Diane 1/2		$402,974	$-	$402,974
3	15	3	Wellington Rd	Sherwin, John J &	Cote, Diane &Janet Sherwin 1/3	$4,000	$-	$4,000
19	3		74 Colburn Ln	Sherwin, John Jeffrey		$196,400	$62,600	$259,000
19	2		78 Colburn Ln	Sherwin, John P	Sherwin, Janet & Sherwin,Peter	$196,400	$81,800	$278,200
22	8		22 Rocky Rd	Shetrawski, James	& Nancy J.	$239,400	$85,500	$324,900
20	6		194 East Monomonac Rd	Shoemaker, Mark A.	& Catherine A.	$342,500	$114,200	$456,700
15	35		East Monomonac Rd	Sholl, M. Jeanne		$22,100	$-	$22,100
17	15		108 Lachance Dr	Sholl, Nancy I.		$243,600	$145,300	$388,900
2	59	T062	38 Country Meadows Dr	Shortsleeves, James	& Eleanor	$-	$40,400	$40,400
7	50		199 Old New Ipswich Rd	Shuel, James L.	& Pamela N. Shuel-Sargent	$73,800	$176,300	$250,100
6	12		26 Tarbox Rd	Siegel, Bonnie R.		$58,500	$117,300	$175,800
6	57	1	137 Todd Hill Rd	Siekierski, Kathleen M & Raymond C		$85,100	$189,800	$274,900
6	57	2	Middle Winchendon Rd	Sieriserski, Kathleen M		$64,900	$-	$64,900
7	26	38	85 Birch Dr	Silva Sr., Paul A.	& Lynn A	$61,200	$114,300	$175,500
8	16		44 Candlelight Rd	Silvia, Fred B Jr &	Tina M	$95,000	$122,400	$217,400

Map	Lot	Unit	Address	Owner	Co-owner	Land	Buildings	Total
8	16	5	20 Candlelight Rd	Simoneau, Richard E. & O'brien	Simoneau, Margaret A.	$93,500	$164,200	$257,700
4	39	1	30 Divol Pond Rd	Sines, Ronald A.	Melinda K.	$126,600	$138,100	$264,700
37	4		68 Mountain Rd	Singer, Irving	& Josephine F.	$310,300	$26,600	$336,900
13	29		Monomonac Ter	Singer, Joel & Linda N. Tte	Linda N. Singer 1999 Trust	$48,300	$-	$48,300
14	1		37 Monomonac Ter	Singer, Joel & Linda N. Tte	Linda N. Singer 1999 Trust	$172,100	$136,000	$308,100
7	53	3	108 Old New Ipswich Rd	Singer, Virginia		$65,100	$143,300	$208,400
25	8	1	562 NH Rt 119	Sirois, Richard A.		$60,900	$150,100	$211,000
37	22	2	334 Us Rt 202	Sirvint, Richard B.	Gordenstein, Roberta	$250,300	$106,000	$356,300
20	2		24-26 Camp Joy Dr	Sisters Of The Presentation	B.V.M. Inc.	$351,600	$388,100	$739,700
6	44		148 Middle Winchendon Rd	Skinner, Julie D		$91,000	$115,300	$206,300
11	31		Cathedral Rd	Skog, William	& Mary	$1,200	$-	$1,200
47	66		12 Sharon Pl	Sliviak, Sandra L.		$52,400	$75,600	$128,000
6	52	2	247 Middle Winchendon Rd	Sloan, Robert R & Patricia A		$66,200	$183,000	$249,200
37	12		370 Us Rt 202	Smith Iii, Angus J.	& Joyce L.	$58,500	$112,000	$170,500
1	13	3	124 Robbins Rd	Smith, Bryan D.		$117,400	$303,300	$420,700
33	2		2 Bradford St	Smith, Charles S.	& Patricia	$42,700	$91,800	$134,500
1	7	1	322 Robbins Rd	Smith, David B.	& Christine	$71,700	$130,700	$202,400
17	12		Lachance Dr	Smith, David W.	Leblanc, Anne & Frank, Elaine	$48,300	$-	$48,300
19	37		59 Conifer Rd	Smith, David, Robert& Marchese	Nancy C/O Don Smith	$297,200	$102,000	$399,200
2	17	1	125 Rand Rd	Smith, Erica J &	Valliere, Robert P	$66,300	$76,200	$142,500
42	3		59 Woodbound Rd	Smith, Gail R.	Fowler, Jean M.	$65,000	$213,300	$278,300
16	6	3	Kingfisher Ter	Smith, Jean C.		$10,000	$-	$10,000
46	15		10 Evergreen Ave Dr	Smith, Josephine M.		$44,000	$70,300	$114,300
3	92	4	83 Lord Hill Rd	Smith, Jr, Dale F &	Jennifer M	$71,100	$174,500	$245,600
7	69		887 NH Rt 119	Smith, Kenneth M.	Mayo, Ellen H.	$61,500	$154,500	$216,000
4	51	5	33 West Binney Hill Rd	Smith, Kimberly H &	Morgan, Vincent L	$74,600	$97,200	$171,800
3	2		668 Main St	Smith, Mark D & Jean C		$53,800	$122,800	$176,600
44	5		27 Lake Dr	Smith, Peter J.	& Elaine M.	$119,500	$65,400	$184,900
2	59	T037	27 Park Dr	Smith, Phyllis L. Revoc.Trust	Trustee Phyllis L. Smith	$-	$57,000	$57,000
9	7	3	NH Rt 119	Smith, Richard E.	& Annette J.	$3,357	$-	$3,357
32	8		113 West Main St	Smith, Richard E.	& Annette J.	$74,000	$131,800	$205,800
2	41	3-4	46 Rand Rd	Smith, Robert F.	& Paula	$70,700	$135,500	$206,200
50	25		29 Monadnock View Rd	Smith, Steven D & Michelle A		$101,300	$122,100	$223,400
43	1	8	66 Jowders Cove Rd	Snook, Scoot A &	Kathleen G	$172,500	$77,900	$250,400
4	45		89 Wood Ave	Society For Prot Of NH Forests		$68,700	$247,500	$316,200
4	45	1	Wood Ave	Society For Prot Of NH Forests		$3,736	$-	$3,736
4	49		81 Wood Ave	Society For Prot Of NH Forests		$55,155	$139,500	$194,655
24	8		NH Rt 119	Society For Prot Of NH Forests		$956	$-	$956
6	34	2	Middle Winchendon Rd	Society For The Protection	Of NH Forest	$382	$-	$382
6	34	3	NH Rt 119	Society For The Protection	Of NH Forest	$15,098	$-	$15,098
11	21		Sherwin Hill Rd	Society For The Protection	Of NH Forest	$6,142	$-	$6,142
11	24		Sherwin Hill Rd	Society For The Protection	Of NH Forest	$3,240	$-	$3,240
11	25		Sherwin Hill Rd	Society For The Protection	Of NH Forest	$4,808	$-	$4,808
11	26		Sherwin Hill Rd	Society For The Protection	Of NH Forest	$7,020	$-	$7,020
12	8		On New Ipswich Tn Ln	Society For The Protection	Of NH Forest	$2,400	$-	$2,400
4	32	2	70 Tamarack Way	Somero, James M &	Matthews, Ellen L	$89,870	$197,100	$286,970
9	9	2	Kimball Rd	Somero, Matthew J.		$70,465	$-	$70,465
8	5	1	38 Bancroft Rd	Somero, Raelene Ttee	Raelene Somero Trust	$74,300	$154,200	$228,500
1	10	8	11 Camri Ct	Sonnega, Jeffrey S		$79,400	$191,200	$270,600
16	6		142 Hubbard Hill Rd	Soper, John K.	& Karin N.	$62,900	$128,200	$191,100

Map	Lot	Unit	Address	Owner	Co-owner	Land	Buildings	Total
31	17		93 Payson Hill Rd	Sorhaug, Stein Erik &	Gray, Heidi Brooks	$66,700	$108,800	$175,500
6	42	5	94 Middle Winchendon Rd	Soumis, Darrin M.	& Joy E.	$77,300	$191,200	$268,500
8	9	6	194 Perry Rd	Souza, Todd A.	& Susan J. Manthorne	$101,000	$141,400	$242,400
6	21	2	1535 NH Rt 119	Speckman, Kevin J.	& Kerry A.	$61,700	$144,000	$205,700
6	21	1	1533 NH Rt 119	Speckman, Mabel L.		$62,200	$112,100	$174,300
19	7		49 Colburn Ln	Speros, Dudley H & Carol-Ann		$269,900	$67,300	$337,200
21	8		23-25 Blueberry Ln	Speros, Sandra Hall	& Arthur C.	$277,700	$298,100	$575,800
40	1		46 Cleaves Rd	Spingola, Karen		$47,000	$115,300	$162,300
17	13		114 Lachance Dr	Squire, Patricia C.		$228,900	$72,200	$301,100
22	22	1	102 Swan Point Rd	St. Cyr, Ronald E.	& Rose E. Smiga	$61,800	$126,900	$188,700
48	75		86 Thayer Rd	St. Germain, Judith V.		$139,300	$71,700	$211,000
43	1	24	40 Blakeville Rd	St. Pierre, Michail J		$66,300	$101,500	$167,800
19	32		16 Eastbrook Rd	St.George, Raymond	& Jeanette	$373,600	$56,900	$430,500
22	22	3	95 Swan Point Rd	Stacy Iii, William M.	& Mary J.	$56,200	$121,100	$177,300
41	12	1	22 Pine Eden Rd	Stahl, Daniel W &	Marjorie F	$65,700	$159,500	$225,200
26	15		79 East Main St	Stanway, Violet & Julian		$53,400	$138,300	$191,700
7	4	5-1	Goddard Rd	Starrett, Candice		$90,615	$12,200	$102,815
14	7		Paradise Island Rd	Starrett, Candice		$27,300	$-	$27,300
37	11		2 Mountain Rd	Starrett, Candice		$103,400	$122,200	$225,600
7	4	5-2	104 Goddard Rd	Starrett, Craig	& Chrysten	$68,500	$217,200	$285,700
7	49		27 Perry Rd	Starrett, Mark & Kristine		$83,000	$111,700	$194,700
2	18		B & M Railroad	State Of NH, Dot		$15,000	$-	$15,000
99	3		B & M Railroad	State Of NH, Dot		$275,000	$-	$275,000
7	26	27	20 Jay Dr	Steele, Timothy W.		$141,200	$228,100	$369,300
6	39		82 Middle Winchendon Rd	Steere, Glen E.	& Doreen M.	$68,900	$88,200	$157,100
19	35		63 Conifer Rd	Stein, Mark A	Donna I	$332,300	$217,800	$550,100
6	69	8	39 Middle Winchendon Rd	Steinman, James D &	Lois A	$67,000	$137,200	$204,200
11	37	2	109 Shaw Hill Rd	Stenersen, Kenton L & Sandra L		$65,918	$181,800	$247,718
8	10	1	175 Perry Rd	Stenersen, Lars E.	& Lyan F.	$65,200	$147,200	$212,400
29	5		49 School St	Stenersen, Lyle M.	& Susan C.	$69,000	$159,000	$228,000
2	41	5a	29 Rand Rd	Stenersen, Philip R., Ttee &	J. Heidi,Ttee, S Rev Tr 2003	$114,840	$249,000	$363,840
33	19	1	59 West Main St	Stevens, Edward G.	& Marjorie B.	$85,100	$222,400	$307,500
33	19	2	61 West Main St	Stevens, Edward G.	& Marjorie B.	$41,000	$111,300	$152,300
33	19	3	57 West Main St	Stevens, Edward G.	& Marjorie B.	$42,700	$85,700	$128,400
7	26	29	8 Jay Dr	Stevens, Gary E.	& Lori A.	$70,600	$102,500	$173,100
4	22	8	46 Skyview Dr	Stevens, Scott D.	& Deborah L.	$70,300	$151,500	$221,800
16	6	2	130 Hubbard Hill Rd	Stewart, Brian L & Rana J		$65,800	$108,900	$174,700
7	72		Old New Ipswich Rd	Stewart, Frank A.	& Patricia L.	$65,000	$-	$65,000
7	75		34 Old New Ipswich Rd	Stewart, Frank A.	& Patricia L.	$64,000	$188,100	$252,100
7	30		Pine Terrace	Stewart, Leonard H. Iii		$5,000	$300	$5,300
7	31		9 Pine Terrace	Stewart, Leonard H. Iii	& Marcia A.	$49,200	$106,300	$155,500
10	47	7	30 Fox Run Ln	Stewart, Michael G.	& Lynn M.	$94,900	$175,800	$270,700
10	27	9	24 Old Jaffrey Rd	Stewart, Paul L.		$70,100	$124,600	$194,700
45	112		18 Spruce Ave	Stinson, Elizabeth K.		$44,000	$78,100	$122,100
48	61		15 Pulaski Dr	Stoddard, Doris G.		$41,700	$65,700	$107,400
46	23		Spring Rd	Stokinger, Jean E.		$9,800	$2,200	$12,000
46	30		Spring Rd	Stokinger, Jean E.		$9,800	$2,200	$12,000
46	33		Spring Rd	Stokinger, Jean E.		$4,700	$2,200	$6,900
46	34		Spring Rd	Stokinger, Jean E.		$4,700	$2,200	$6,900
49	3		Spring Rd	Stokinger, Jean E.		$20,800	$2,200	$23,000

Map	Lot	Unit	Address	Owner	Co-owner	Land	Buildings	Total
49	4		Spring Rd	Stokinger, Jean E.		$10,800	$2,200	$13,000
49	5		54 Spring Rd	Stokinger, Jean E.		$119,000	$157,300	$276,300
49	6		Spring Rd	Stokinger, Jean E.		$4,800	$2,200	$7,000
49	7		Spring Rd	Stokinger, Jean E.		$4,800	$2,200	$7,000
2	59	3-3	6 Sears Dr	Stone Mountain Properties, Llc		$153,600	$122,500	$276,100
41	7		35 Pine Eden Rd	Stone, Bruce W.	& Deborah A.	$233,700	$23,900	$257,600
46	40		180 Woodbound Rd	Stone, Mark J.	& Jennifer A. Mungovan	$47,600	$72,200	$119,800
43	1	6	47 Jowders Cove Rd	Stone, Richard C &	Lola M	$148,500	$131,200	$279,700
3	92	9	336 Main St	Stone,Warren Trustee Of Trust	Stone, Patricia Trustee Of Trt	$70,800	$96,200	$167,000
20	4		204 East Monomonac Rd	Stover, Elmer K.	& Joan E.	$328,700	$28,000	$356,700
8	15	4	31 Candlelight Rd	Stowell, Damian B.		$82,900	$179,000	$261,900
2	59	T007	34 Sunset Dr	Stram, Gene A.		$-	$36,100	$36,100
3	37	1-2	221 Wellington Rd	Strasser, Francis C & Kathryn		$65,100	$141,300	$206,400
45	95		Beach Ave	Stratton, Douglass E.	& Mary Alice	$4,400	$2,200	$6,600
45	97		24 Beach Ave	Stratton, Douglass E.	& Mary Alice	$92,000	$156,900	$248,900
47	29		13 Cheshire Rd	Stratton, James		$44,300	$94,400	$138,700
17	11		118 Lachance Dr	Strauss, Patricia C		$242,000	$310,900	$552,900
34	3		188 Red Gate Ln	Suarez, Stephanie Cox &	Friedman, G Stodel	$224,000	$27,200	$251,200
18	21	2	281 East Monomonac Rd	Sulin, Melissa J.		$68,300	$157,300	$225,600
18	16		248 East Monomonac Rd	Sullivan, Ann W. Trustee		$260,400	$107,500	$367,900
6	54	1-24	8 Jericho Rd	Sullivan, James K &	Suzanne R	$80,600	$176,800	$257,400
7	87		107 Perry Rd	Sullivan, Laura C.		$75,415	$63,100	$138,515
26	1		80 East Main St	Sullivan, Paul E.	& Judith A.	$63,000	$86,200	$149,200
26	2		East Main St	Sullivan, Paul E.	& Judith A.	$50,000	$8,000	$58,000
7	19	1	68 Old Cathedral Rd	Sumner Jr., Howard R.	& Paula A.	$71,000	$127,700	$198,700
1	15		142 Robbins Rd	Sumner, Brockton A.	& Maija	$71,000	$135,400	$206,400
12	3		Old New Ipswich Rd	Sundstrom Jr., Robert F.		$8,787	$-	$8,787
7	16	1-2	1044 NH Rt 119	Sunrise Landscaping		$162,400	$119,200	$281,600
45	26		5 Lake Dr	Sunshine Properties Llc		$123,000	$66,400	$189,400
7	80	3	26 Scotts Ln	Surette, Beverly A		$75,000	$204,500	$279,500
7	24	1	146 Cathedral Rd	Surette, Jessica		$68,600	$158,600	$227,200
2	56	1	455 Middle Winchendon Rd	Swan, Benjamin P		$97,700	$120,900	$218,600
6	48		45 Hunt Hill Rd	Swank, Alison		$97,300	$144,300	$241,600
20	10		182 East Monomonac Rd	Sweeney, James P.	& Deborah M.	$242,000	$83,200	$325,200
1	8	1	46 Damon Mill Rd	Sweeney, Keith E.	& Pamela M.	$87,600	$173,800	$261,400
10	19		25 Cleaves Rd	Swensen, David K.	& Constance L.	$207,053	$25,600	$232,653
12	10		Annett Rd	Swenson, Paul R & Elaine M		$6,839	$-	$6,839
2	8	1	229 Robbins Rd	Swift, Harry		$61,919	$177,100	$239,019
2	24		151 Homestead Ln	Switter, James F		$35,600	$37,500	$73,100
10	26		Us Rt 202	Switter, Stella S.	& Donald J.	$12,000	$-	$12,000
7	26	12	145 Birch Dr	Sylvester, Albert W.	& Eileen M.	$61,100	$136,600	$197,700
10	47	11	62 Fox Run Ln	Symonds, Phyllis P.		$97,200	$128,700	$225,900
11	6	1	Grassy Pond Rd	Szakacs, Juliana G.	& Donald C. Topham	$1,463	$-	$1,463
3	26		409 Main St	Szalanski, Michelle R.	& James P. Williams	$83,400	$75,500	$158,900
10	29	1-1	26 Us Rt 202	Tac Commercial Properties, Llc		$183,300	$168,300	$351,600
7	3		99 Goddard Rd	Tanner, Mark	& Linda S.	$68,500	$99,600	$168,100
22	7		20 Rocky Rd	Tapply, Jodi		$246,200	$102,300	$348,500
8	18	1	105 Candlelight Rd	Tarbox, Shannon L		$63,400	$99,000	$162,400
10	27	2-3	43 Highland Dr	Tarrant, Scott J.		$70,200	$115,300	$185,500
2	59	T106	12 Oak Dr	Tatro Jr, Arthur & Betrice M &	Wood, Kelly Ann	$-	$54,300	$54,300

Map	Lot	Unit	Address	Owner	Co-owner	Land	Buildings	Total
2	59	T065	24 Country Meadows Dr	Tatro, Billroy M & Laurie A		$-	$37,200	$37,200
2	59	T005	26 Sunset Dr	Tatro, Dennis J.	& Jennifer R.	$-	$51,700	$51,700
6	92	1c	33 Lord Brook Rd	Tatro, Jennifer M		$65,600	$127,500	$193,100
2	59	T044	33 Country Meadows Dr	Tatro, Lucille M.	& Donald	$-	$51,600	$51,600
37	22	1	346 Us Rt 202	Taylor, Beryl C.	& Robert J.	$193,300	$138,900	$332,200
7	86	2	86 Perry Rd	Taylor, Donald A.	& Yvette D.	$76,100	$194,100	$270,200
6	49a	1	147 Hunt Hill Rd	Taylor, Jeffrey C.		$97,800	$97,500	$195,300
40	12		60 Pine Eden Rd	Taylor, Michael A.		$244,200	$133,200	$377,400
33	20		87 West Main St	Taylor, Stanley R.		$50,400	$160,600	$211,000
33	9		16 South Woodbound Rd	Taylor, Ty Robert & Elise C		$64,000	$100,500	$164,500
8	16	4	28 Candlelight Rd	Teixeira, Manuel F.	& Kathleen N.	$91,100	$119,300	$210,400
7	26	45	21 Foliage Way	Teixeira, Paul A.	& Debra A.	$75,900	$127,200	$203,100
11	40		401 Old New Ipswich Rd	Tempesta, Susan & Peter		$116,646	$190,100	$306,746
45	94		Beach Ave	Tenney, Danny C & Jaime M		$4,400	$2,200	$6,600
46	43		166 Woodbound Rd	Tenney, Danny C.	& Jaime M.	$61,000	$174,000	$235,000
1	3	2	60 Damon Mill Rd	Tenney, Patricia C.		$69,900	$155,300	$225,200
2	7	1	275 Robbins Rd	Tenney, Rodney 1/2 &	Lehtonen 1/4 , Sullivan 1/4	$86,000	$114,400	$200,400
2	7	2	Robbins Rd	Tenney, Rodney 1/2 &	Lehtonen 1/4 , Sullivan 1/4	$2,820	$-	$2,820
26	11		53 East Main St	Terry, Mary H.		$65,000	$152,600	$217,600
7	35		26 Pine Terrace	Tessier, Christopher &	Kelly	$63,000	$111,900	$174,900
23	1	6	356 Wellington Rd	Thayer, John W		$65,900	$109,000	$174,900
5	13	1-1	97 Abel Rd	Thayer, Lisa M.		$65,000	$137,100	$202,100
17	3		Lachance Dr	The 90 Lachance Drive Realty Trust		$41,600	$-	$41,600
17	20		90 Lachance Dr	The 90 Lachance Drive Realty Trust		$304,000	$31,000	$335,000
10	27	2-13	Highland Dr	The Highland Drive Owners Asso	C/O Highland Drive	$-	$-	$-
9	13	1	Mountain Rd	Thendra, Inc.	Wagner Woodlands, Inc.	$64,866	$-	$64,866
2	47	3	44 Dale Farm Rd	Theodore, Alexander D.	& Deborah L.	$59,100	$166,900	$226,000
30	17		68 Crowcroft Dr	Therriault, Paul E.	& Gail A.	$94,800	$75,800	$170,600
43	1	16	11 Blakeville Rd	Thibault, Olive		$67,900	$104,800	$172,700
33	8		22 South Woodbound Rd	Thomas, Leo G & Cecile B		$58,600	$169,100	$227,700
3	20	1-1	454 Main St	Thomas, Marian I.		$74,900	$143,000	$217,900
3	20	1-2	Main St	Thomas, Marian I.		$65,200	$-	$65,200
27	8		20 Smith Dr	Thomas, Martha W.		$56,200	$118,500	$174,700
27	11	2-1	15 Todd Hill Rd	Thomas, William W.	& Anne A.	$66,100	$322,400	$388,500
50	24		27 Monadnock View Rd	Thompson, David		$91,100	$222,100	$313,200
3	92	8	334 Main St	Thompson, Maureen	& Aaron L.	$74,300	$120,300	$194,600
4	32	1	44 Beaver Dam Rd	Thornburgh, Curtiss E.	& Vivian Williams	$71,300	$194,800	$266,100
3	60		581 NH Rt 119	Three Daughters, Llc		$164,200	$271,700	$435,900
45	92		Beach Ave	Three Daughters, Llc		$2,000	$2,200	$4,200
46	42		170 Woodbound Rd	Three Daughters, Llc		$54,400	$128,300	$182,700
47	5		Deschenes Rd	Thurlow, Carole		$10,300	$-	$10,300
15	8		Fourth St	Tibbetts, Donald C.	& Lorraine C.	$1,100	$-	$1,100
6	50	11	152 Hunt Hill Rd	Tienssvold, James L & Katherine L		$82,500	$123,300	$205,800
39	10		176 Kimball Rd	Tierney Jr., Gerald F.		$140,100	$29,700	$169,800
48	85		126 Thayer Rd	Titus-Trustee Of, Doris E	The Doris E Titus Revocable Tr	$125,000	$89,100	$214,100
2	59	T097	46 Maple Dr	Todd, Dalton L.	& Mary E.	$-	$62,700	$62,700
2	59	3-2	32 Sears Dr	Tom Kat Holdings, Llc		$153,900	$586,200	$740,100
15	7	3	Fourth St	Tompkins, E. John	& Laurie A.	$61,300	$-	$61,300
12	3	2	702 Old New Ipswich Rd	Toomey, Mark		$84,800	$118,700	$203,500
19	38		85 Conifer Rd	Tower, David M.		$108,600	$156,700	$265,300

Map	Lot	Unit	Address	Owner	Co-owner	Land	Buildings	Total
19	11		31 Coot Bay Dr	Tower, Linda B.		$244,700	$113,100	$357,800
3	31	2-1	141 Wellington Rd	Towers, Brad P & Therryann M		$66,500	$169,600	$236,100
2	50		5 Brigham Rd	Towle, Philip & Virginia, C/O		$76,300	$150,400	$226,700
6	26	3-1	Hampshire Court	Town Of Rindge		$56,100	$-	$56,100
7	42		134 Shaw Hill Rd	Townsend, Heidi L.		$285,954	$68,900	$354,854
12	3	6-3	781 Old New Ipswich Rd	Traffie, Isaac A & Nilene C		$106,255	$94,100	$200,355
43	1	23	46 Blakeville Rd	Trahan, George A.	& Amy T. Pfeil	$176,800	$230,800	$407,600
48	56	2	80 Thayer Rd	Trahan, George A.		$160,500	$166,400	$326,900
5	19		8 Quimby Rd	Travis, Charlotte E.	Wayne R.	$41,000	$58,100	$99,100
3	31	4	89 Danforth Rd	Tremblay, Jason & Laura		$68,300	$168,100	$236,400
45	9		101 Loop Rd	Tremblay, Peter A.		$93,200	$102,000	$195,200
10	43		County Rd	Troiano, Katherine Lee		$22,500	$-	$22,500
47	24		8 Deschenes Rd	Troiano, Kathy L		$46,800	$81,600	$128,400
2	55		Middle Winchendon Rd	Truehart, Darlene R.	& Mary-Helen F. Nutter	$66,500	$-	$66,500
7	26	54	18 Emerson Ln	Trumpolt, Stephen	& Paula	$72,400	$106,100	$178,500
7	44	2	292 Old New Ipswich Rd	Trnong, Dan M &	Conefrey, Jennifer D	$67,200	$163,600	$230,800
15	27		11 Beauvais Point Ln	Tucker, Norman D. Iii	& Karen M.	$262,500	$24,700	$287,200
6	42	4	114 Middle Winchendon Rd	Tufts, Tom, Sandra & Tom Jr, T	Sandra A. Tufts Revocable Trus	$91,400	$191,700	$283,100
3	24	3	404 Main St	Tyskewicz, Helen		$68,300	$93,600	$161,900
3	24	2	Main St	Tyskewicz, Helen		$66,200	$-	$66,200
6	69	1a	37 Jones Dr	U.S. Cellular		$44,300	$77,600	$121,900
45	111		13 Florence Ave	Ulinal, Diane M.		$44,000	$76,100	$120,100
37	16		9 Mountain Rd	United Methodist Church	Reverend Elizabeth Davis	$87,500	$206,000	$293,500
4	31	1	19 Tamarack Way	Upsall, Richard C.	& Valorie D.	$67,500	$160,000	$227,500
31	10		40 Butterfield Rd	Vagalebre, George C.	& Marilynn R.	$72,500	$160,700	$233,200
29	7	2	1033 NH Rt 119	Vahakangas, Anna K.	Altonen, Pirjo	$58,900	$178,000	$236,900
10	27	15	172 Old Jaffrey Rd	Vahakangas, Hannu K.	& Kimberly A.	$66,100	$120,300	$186,400
2	59	T067	18 Country Meadows Dr	Vaillancourt, Daniel R.		$-	$33,600	$33,600
34	14		130 Red Gate Ln	Vaillancourt, Tina M.		$244,000	$215,800	$459,800
41	16		Pine Eden Rd	Valade Peter & Barbara, Ttees&	Albert E & Gerald - 1/3 Each	$61,000	$-	$61,000
41	1		53 Pine Eden Rd	Valade, Peter & Barbara, Ttees	Albert E & Gerald A - 1/3 Ea	$224,200	$31,300	$255,500
1	10	7	1 Canri Ct	Valcourt, Edward O &	Susan J	$79,200	$222,200	$301,400
7	89	A	136 Perry Rd	Valimaki, Ruth C, Ttee	Ruth Valimaki Rev Trst Of 2004	$76,692	$146,000	$222,692
3	1		1210 Us Rt 202	Valley Marine Real Estate, Llc		$84,300	$34,600	$118,900
3	1	1	1212 Us Rt 202	Valley Marine Real Estate, Llc		$85,400	$335,000	$420,400
45	14		45 Pulaski Dr	Van Daal, H. Jan Peter	& C. Van Dall Fischer	$112,500	$227,300	$339,800
50	53		NH Rt 119	Van Dyke, Robert B		$1	$-	$1
3	31	1	147 Wellington Rd	Van Dyke, Robert B.		$64,200	$171,800	$236,000
3	37	1	300 Goddard Rd	Van Dyke, Robert B.	& Kathleen	$144,336	$319,000	$463,336
3	38		252 Goddard Rd	Van Dyke, Robert B.		$72,200	$156,200	$228,400
3	38	A	Goddard Rd	Van Dyke, Robert B.		$210	$-	$210
3	40	1	Goddard Rd	Van Dyke, Robert B.		$3,000	$-	$3,000
3	41		Goddard Rd	Van Dyke, Robert B.		$2,757	$-	$2,757
3	43		Goddard Rd	Van Dyke, Robert B.	& Kathleen	$68,414	$2,100	$70,514
3	44		Goddard Rd	Van Dyke, Robert B.	& Kathleen	$49,218	$-	$49,218
3	45		Goddard Rd	Van Dyke, Robert B.		$360	$-	$360
5	10		Abel Rd	Van Dyke, Robert B.		$10,746	$-	$10,746
5	11		Abel Rd	Van Dyke, Robert B.		$6,677	$-	$6,677
6	75		NH Rt 119	Van Dyke, Robert B.		$84,300	$-	$84,300
10	28		58 Us Rt 202	Van Dyke, Robert B.		$227,700	$194,000	$421,700

Map	Lot	Unit	Address	Owner	Co-owner	Land	Buildings	Total
10	28	1	Us Rt 202	Van Dyke, Robert B.		$33,000	$-	$33,000
27	4		210 Main St	Van Dyke, Robert B.		$76,988	$162,600	$239,588
50	29		Monadnock View Rd	Van Dyke, Robert B.		$93,200	$-	$93,200
50	44		114 Meadow View Rd	Van Dyke, Robert B.		$80,300	$565,600	$645,900
50	45		104 Meadow View Rd	Van Dyke, Robert B.		$81,300	$563,900	$645,200
50	46		Meadow View Rd	Van Dyke, Robert B.		$82,800	$-	$82,800
50	47		Meadow View Rd	Van Dyke, Robert B.		$82,800	$-	$82,800
50	52	2	NH Rt 119	Van Dyke, Robert B.		$9,331	$-	$9,331
43	1	19	27 Blakeville Rd	Van Guilder, Rodney F &	Guy, Kathy Mae	$66,800	$125,700	$192,500
2	10	3	111 Robbins Rd	Van Landeghem, Cathleen A.		$80,000	$95,800	$175,800
6	46		160 Middle Winchendon Rd	Vanderhorst, Jon	& Sheila K.	$77,000	$128,900	$205,900
3	15	4-1	513 Main St	VaNHillo, Heath A &	Gravelle, Alisha	$65,600	$103,700	$169,300
43	1	18	19 Blakeville Rd	Vanlennep, Joel R.	Hershey, Jane	$69,900	$101,500	$171,400
6	79		13 Shady Ln	Varnum, Elizabeth J.		$47,000	$74,600	$121,600
34	19		102 Red Gate Ln	Veatour, David E.		$176,000	$31,100	$207,100
3	4	6-1	Main St	Veneto Investment Associates		$129,000	$-	$129,000
3	4	6-2	Main St	Veneto Investment Associates		$128,100	$-	$128,100
3	4	6-3	Main St	Veneto Investment Associates		$131,500	$-	$131,500
39	37		21 Moose Ln	Venning, Robert	& Kay	$186,900	$41,300	$228,200
11	2	1	23 Drag Hill Rd	Vernazzaro, Frank P.	& Nancy M.	$102,400	$159,200	$261,600
7	26	41	30 Foliage Way	Verrecchia, A. Stephen	& Johanne L.	$70,800	$113,000	$183,800
2	35		7 Woods Crossing Rd	Viviani, Richard P.	& Sandra M.	$78,900	$198,900	$277,800
48	80		102 Thayer Rd	Voree, Jr., Alfred C. Ttee	Al Voree Rev Trust Of 2003	$114,000	$121,500	$235,500
25	1		32 East Main St	Vorfeld, John	Ohara, Patricia	$69,200	$304,900	$374,100
6	98		750 Us Rt 202	Wal-Mart Real Estate Bus. Trus		$542,900	$5,204,200	$5,747,100
34	6		174 Red Gate Ln	Walen, Lois E. & H Benson		$192,800	$117,500	$310,300
28	2	1	24 Todd Hill Rd	Walker, Charles R &	Marilyn M	$69,100	$120,300	$189,400
2	59	T074	59 Park Dr	Walker, Robert A.	& Judith E.	$-	$35,500	$35,500
47	75		105 Loop Rd	Wallace, Cassandra &	Duhaime, David A	$56,000	$87,400	$143,400
39	37	3	31 Moose Ln	Wallace, June M		$188,800	$179,000	$367,800
1	11	13	120 Sunridge Rd	Walling, Cheves H.	& Van Renesse Walling, Stella	$100,000	$223,100	$323,100
49	17		Contoocook Lake Ave	Walsh Jr, John T.	& Ann M.	$22,000	$-	$22,000
40	6		20 Pool Pond Rd	Walsh, Ann Marie		$305,000	$297,900	$602,900
49	8		45 Twin Coves Dr	Walsh, Ann Marie		$119,000	$36,200	$155,200
19	24		34 Cliffwell Dr	Walsh, Barbara C. Ttee	Barbara C. Walsh Rev Trst 98	$99,000	$186,700	$285,700
19	27		45 Cliffwell Dr	Walsh, Barbara C. Ttee	Barbara C. Walsh Rev Trst 98	$293,500	$86,900	$380,400
40	5		19 Pool Pond Rd	Walsh, Jean M, C/O		$237,500	$25,100	$262,600
6	17	1	1421 NH Rt 119	Walsh, John D.		$121,900	$131,100	$253,000
49	9		47 Twin Coves Dr	Walsh, Jr, John & Elaine, Ttee		$121,000	$95,000	$216,000
49	13		48 Twin Coves Dr	Walsh, Jr, John & Elaine, Ttee	E M Walsh Trust	$105,000	$34,400	$139,400
49	16		40 Twin Coves Dr	Walsh, Jr. John T		$40,300	$35,000	$75,300
2	19		Woods Crossing Rd	Walsh, Susan M.	Stillwell,E.,Spara,J.,Spara,J	$2,500	$-	$2,500
2	37		62 Woods Crossing Rd	Walsh, Susan M.	Stillwell,E.,Spara,J.,Spara,J	$68,682	$45,900	$114,582
48	84		116 Thayer Rd	Walz, Vinnette & Hans, Tte	Vinnette S. Walz Trust	$152,500	$77,400	$229,900
32	3		398 Us Rt 202	Ward, Peter & Jayne		$85,400	$90,700	$176,100
15	18		228 Fourth St	Ward, Peter C.	& Jayne M.	$242,600	$178,100	$420,700
19	10		37 Coot Bay Dr	Ware, Patricia & Thomas		$253,100	$155,500	$408,600
13	8		Marina Way	Warnas, Albert A. Trustee	Albert A. Warnas Trust	$20,500	$-	$20,500
13	10		18 Marina Way	Warnas, Albert A. Trustee	Albert A. Warnas Trust	$162,200	$102,400	$264,600
13	10	1	Marina Way	Warnas, Albert A. Trustee	Albert A. Warnas Trust	$21,500	$-	$21,500

Map	Lot	Unit	Address	Owner	Co-owner	Land	Buildings	Total
7	26	25	30 Jay Dr	Warner, Mark L.		$282,000	$158,100	$440,100
22	13	1	117 Swan Point Rd	Warren Jr., William S.	& Elizabeth	$52,600	$117,800	$170,400
47	25		7 Cheshire Rd	Warrick, Dennis P & Andrea L		$53,800	$134,900	$188,700
7	44	1	306 Old New Ipswich Rd	Washburn, Susan		$65,300	$159,300	$224,600
2	60	1	997 Us Rt 202	Waters Edge Prop Mgt Inc		$134,800	$146,500	$281,300
47	10		11 Deschenes Rd	Waters Edge Prop Mgt Inc		$52,000	$25,100	$77,100
1	21		220 Robbins Rd	Watson, Patricia A.		$71,000	$124,500	$195,500
2	59	T026	36 Park Dr	Watson, Paul	& Ruby	$-	$48,100	$48,100
20	1		228-230 East Monomonac Rd	Watts, David H.	& Karen A.	$341,600	$208,900	$550,500
10	4	1	110 Woodbound Rd	Webber, Cynthia A & Terrence A		$66,200	$100,700	$166,900
48	89		132 Thayer Rd	Weber, Ladonna T.	Trustee U/A Dtd. 4/12/95	$130,500	$83,400	$213,900
7	65		21 Cutter Hill Rd	Webster, Joyce A.		$80,000	$182,600	$262,600
7	26	37	95 Birch Dr	Weeks Jr., Charles D.	& Carla M.	$61,400	$115,800	$177,200
45	54		19 Chestnut Rd	Weibust, Nancy W.	Schmeisser, Thomas F.	$49,000	$28,800	$77,800
45	55		Chestnut Rd	Weibust, Nancy W.	Schmeisser, Thomas F.	$9,800	$2,000	$11,800
7	26	59	34 Birch Dr	Weideman, Mary T.	& Craig A.	$74,600	$128,800	$203,400
4	21		439 NH Rt 119	Weidner, James	& Rebecca R	$70,200	$222,300	$292,500
3	20		Main St	Weinberg, Robert A.		$4,644	$-	$4,644
3	20	1-A	Main St	Weinberg, Robert A.		$3,253	$-	$3,253
3	21		68 Brigham Rd	Weinberg, Robert A.		$79,238	$159,800	$239,038
3	23		Brigham Rd	Weinberg, Robert A.		$3,034	$-	$3,034
3	24	4-2	Main St	Weinberg, Robert A.		$1,091	$-	$1,091
2	51	4-2	399 Middle Winchendon Rd	Weinberg, Robert A.		$66,805	$124,600	$191,405
10	4	4	22 Drag Hill Rd	WeiNHold, Richard S	Rachael D	$65,300	$207,500	$272,800
7	86	6	50 Perry Rd	Weir, John F.	& Mary P.	$70,900	$104,700	$175,600
2	62	1	622 Forristall Rd	Welch, Beverly A.	& Rose E. Smiga	$64,000	$97,300	$161,300
2	8	2	237 Robbins Rd	Wells, Georgia C & F. David		$74,000	$150,700	$224,700
47	69		Loop Rd	Wells, Lynn &	Decaria, Diane	$4,600	$-	$4,600
47	67		16 Sharon Pl	Wells, Lynne M &	Decaria, Diane	$44,300	$32,800	$77,100
20	21		16 Sandback Cir	Wells, Peter, Ttee &	Barbara,Ttee,Rev Trsts Of 2003	$349,700	$122,900	$472,600
3	13	8	16 Wellington Rd	Wenzler Jr., Francis J.		$65,500	$100,500	$166,000
15	2		Fourth St	Wernecke, Robert B.		$55,200	$-	$55,200
15	34		204 Fourth St	Wernecke, Robert B.		$242,600	$92,400	$335,000
1	11	9	182 Sunridge Rd	Wessels, Timothy R.	Levin, Susan	$97,200	$152,400	$249,600
45	61		Hemlock Ave	West Woodmere Association Inc.	C/O Theodore Covert	$-	$-	$-
6	35	1	NH Rt 119	West, John		$69,732	$-	$69,732
29	5	2	69 School St	West, Mark A.	& Elaine	$70,700	$124,100	$194,800
45	115		31 Florence Ave	Westaway, Patricia R.		$110,000	$65,400	$175,400
2	59	T014	41 Sunset Dr	Weston, John C & Elizabeht A		$-	$42,100	$42,100
6	21	3	1551 NH Rt 119	Weston, John C.	& Elizabeth A.	$60,600	$169,300	$229,900
10	47	3	47 Woodbound Rd	Weston, William	& Christina	$67,200	$90,800	$158,000
2	47	2	322 Middle Winchendon Rd	Wetherell, Larry F & Doreen		$66,800	$158,100	$224,900
19	4		5 Marinello Dr	Wexler, Robert G.	& Roberta V.	$69,600	$107,000	$176,600
5	4	3	251 Abel Rd	Whicker, Richard U & Sarah H		$71,200	$244,000	$315,200
5	4	B	28 Whicker Dr	Whicker, Walter G. - Estate	& Wilma	$-	$32,800	$32,800
3	16		500 Main St	Whitcomb, Edward A.	& Paula D.	$68,000	$135,900	$203,900
5	29		NH Rt 119	White Iii, Russell	& Eleanor G.	$128,000	$-	$128,000
5	34		Pearly Pond Way	White Iii, Russell	& Eleanor G.	$24,505	$-	$24,505
35	14		NH Rt 119	White Iii, Russell	& Eleanor G.	$12,400	$-	$12,400
24	3		14 Hampshire Rd	White Inc., Perry		$68,056	$80,800	$148,856

Map	Lot	Unit	Address	Owner	Co-owner	Land	Buildings	Total
8	29		Candlelight Rd	White, Bruce		$21,125	$-	$21,125
32	4		396 Us Rt 202	White, Gerald R.	& Lydia S.	$41,000	$104,000	$145,000
4	11	1-2	153 Old AshburNHam Rd	White, Keith L		$66,500	$131,000	$197,500
46	16		5 Laurel Ave	White, Meredith		$44,000	$22,300	$66,300
4	27	1	Hampshire Rd	White, Peregrine		$5,400	$-	$5,400
4	26		33 Glimmer Glass Rd	White, Peregrine &	White, Redvers G.	$65,880	$41,900	$107,780
4	28		Glimmer Glass Rd	White, Peregrine &	White, Redvers G.	$20,280	$3,900	$24,180
4	27		11 Hampshire Rd	White, Peregrine & Jean T		$69,500	$480,600	$550,100
4	35		NH Rt 119	White, Redvers G &	Asaff, Benjamin C	$59,210	$-	$59,210
6	13		Thomas Rd	White, Redvers G.		$1,440	$-	$1,440
6	15		508 Us Rt 202	White, Redvers G.		$153,400	$395,500	$548,900
6	24		NH Rt 119	White, Redvers G.		$122	$-	$122
33	24		B & M Railroad	White, Redvers G.		$100	$-	$100
11	8		99 Old Cathedral Rd	Whitehead, Richard D.	& Mary P.	$63,000	$96,200	$159,200
7	5		87 Goddard Rd	Whiting, John M.	& Barbara A. Whiting	$62,900	$105,600	$168,500
10	36		57 Whitney Ln	Whitney, Carl C. Estate	& Marion B.	$56,500	$71,000	$127,500
31	13		8 Butterfield Rd	Whitney, Daniel J.	& Robin L.	$61,300	$133,300	$194,600
14	23		58 Paradise Island Rd	Whitney, Elaine R.		$278,800	$106,600	$385,400
48	58		19 Pulaski Dr	Whitney, Jonathan H		$50,000	$-	$50,000
7	43		305 Old New Ipswich Rd	Whitney, Lyman H & Suzanne C		$281,000	$258,500	$539,500
10	21	12	157 Pine Eden Rd	Whitney, Marion B	Hess, Joann	$-	$22,300	$22,300
8	12	1	564 Old New Ipswich Rd	Whitney, Robert D &	Dana M	$65,200	$139,200	$204,400
43	1	4	31 Jowders Cove Rd	Whitney, Thomas J.	& Debra A.	$65,700	$168,700	$234,400
39	20		140 Kimball Rd	Whittle, Helen Trustee	Helen Whittle Revocable Trust	$152,800	$35,900	$188,700
7	18		11 Birch Dr	Wickman, Randy P &	Kelley J	$65,000	$104,300	$169,300
7	26	46	13 Foliage Way	Wilczynski, Joseph P.	& Lynn M.	$74,200	$111,200	$185,400
27	32		25 Lord Brook Rd	Wiley, James R.	& Lisa B.	$49,400	$123,600	$173,000
8	19	2	118 Candlelight Rd	Wilkes, Deborah L. &	William A Wilkes	$73,900	$240,800	$314,700
8	19	3	Candlelight Rd	Wilkes, William A.	& Deborah L.	$77,800	$-	$77,800
2	60	3	698 Forristall Rd	Wilkinson, James A.	& Lisa M.	$65,000	$132,700	$197,700
3	13	4	68 Wellington Rd	Williams, Annette F. Ttee	Annette F. Williams Trust	$68,600	$233,800	$302,400
2	59	T102	26 Maple Dr	Williams, Dorothy E		$-	$53,900	$53,900
8	20	1-3	43 Cross St	Williams, Gary S.		$71,700	$113,200	$184,900
3	9	3	48 Monomonac Ter	Wilson, David T.	Paranto, Janice F.	$353,000	$242,400	$595,400
14	56		4 Lachance Dr	Wilson, Donald V.	& Kathy T.	$253,100	$103,700	$356,800
9	17		Ingalls Rd	Wilson, Grant M. Trusted Of	B.W. Gilmore Realty Trust	$11,700	$-	$11,700
7	26	7	181 Birch Dr	Wilson, Holly K.		$61,100	$76,200	$137,300
2	59	T107	16 Oak Dr	Wilson, Kevin S.	& Susan	$-	$76,100	$76,100
6	78		31 Shady Ln	Wilson, Scott W &	Deanna J	$47,000	$91,600	$138,600
2	9	1-1	219 Rand Rd	Wilson, William A Jr &	Christina F	$65,300	$166,300	$231,600
10	21	20	93 Pine Eden Rd	Winchester, Dana L.		$-	$78,700	$78,700
10	21	19	172 Pine Eden Rd	Winchester, Sandra L	Dabuliewicz, John E.	$-	$33,600	$33,600
5	35		1705 NH Rt 119	Winders, Sandra M.	& Brenda D.	$55,700	$88,300	$144,000
38	1		343 Us Rt 202	Windsinger, Kirsten	& Jeremiah Fauteux	$46,800	$101,500	$148,300
6	49	5	89 Hunt Hill Rd	Wing, Ryan D.	& Dennie A.	$65,000	$92,800	$157,800
45	16		11 Yankee Whaler Rd	Winslow, R Donald & Rosemarie		$116,500	$83,200	$199,700
39	29		110 Kimball Rd	Winter, Mark K.	& Kathleen D.	$146,300	$72,400	$218,700
3	59	1	113 Converseville Rd	Wisell, Rita Marie		$70,104	$288,800	$358,904
7	25	1	182 Cathedral Rd	Wisner, Karen L.	& K. Dale	$65,000	$106,300	$171,300
3	25	B	Main St	Withers, Christopher& Michelle		$16,100	$-	$16,100

Map	Lot	Unit	Address	Owner	Co-owner	Land	Buildings	Total
11	11		7 Grassy Pond Rd	Witty, Donald M.	& Ila K.	$107,800	$108,500	$216.300
44	7		41-45 Lake Dr	Wolanske, David J.	& Ann L.	$118,000	$151,200	$269,200
44	8		47 Lake Dr	Wolanske, Maria L., Timothy	& Michael J.	$152,500	$31,700	$184.200
48	83		114 Thayer Rd	Wolf, Thomas Trustee	Of Gertude Wolf Trust	$159,000	$86,800	$245,800
39	12		166 Kimball Rd	Wolpert, Karl D. & Deborah M.	Wolpert Family Living Trust	$137,800	$74,600	$212,400
5	44		270 Thomas Rd	Wolterbeek, Georgia J, Ttee	Georgia J Wolterbeek Trust	$118,840	$519,300	$638,140
5	47		Robbins Rd	Wolterbeek, Jacob C & Georgia J		$6,292	$-	$6.292
6	4	2	Thomas Rd	Wolterbeek, Jacob C & Georgia J		$7,213	$-	$7.213
5	45		Bean Hill Rd	Wolterbeek, Jacob C.	& Georgia J.	$2,397	$-	$2,397
2	13		Robbins Rd	Wolterbeek, Jacol C & Georgai J		$1,128	$-	$1,128
6	1		260 Thomas Rd	Wolterbeek, Mark E		$94,156	$130,300	$224,456
50	30		60 Monadnock View Rd	Wood Jr James N & Cathy M		$92,500	$155,900	$248,400
48	62		11 Pulaski Dr	Wood, Gregory M.	& Brenda L.	$47,400	$37,400	$84,800
2	38		695 Forristall Rd	Wood, Linda C. &	Brenda Bernard & Henry Lafond	$62,500	$60,100	$122,600
6	49a	4-3	39 Lisa Dr	Woodcome, John F., Ttee	J F Woodcome Rev Trust Of 2004	$75,400	$199,900	$275,300
7	26	49	35 Birch Dr	Woodman, Dale A.	& Lorraine A.	$61,000	$117,400	$178.400
42	2		21 Woodmore Dr	Woodmore Campground, Llc		$128,000	$323,600	$451.600
29	8	2	71 Butterfield Rd	Woodward, Roderick	& Mary E.	$68,600	$106,400	$175,000
7	9	2	31 Goddard Rd	Woodworth, Frank E.	& Monika R.	$62,600	$128,900	$191,500
45	22		100 Loop Rd	Woollacott, Geoffrey		$110,800	$122,600	$233,400
45	23		Loop Rd	Woollacott, Geoffrey		$10,800	$-	$10,800
47	6		Deschenes Rd	Woollacott, Geoffrey		$495	$-	$495
47	18		Deschenes Rd	Woollacott, Geoffrey		$518	$-	$518
47	19		Deschenes Rd	Woollacott, Geoffrey		$290	$-	$290
47	47		Sharon Pl	Woollacott, Geoffrey		$459	$-	$459
47	71		Sharon Pl	Woollacott, Geoffrey		$414	$-	$414
47	73		Loop Rd	Woollacott, Geoffrey		$513	$-	$513
6	49a	6	Us Rt 202	Work Spaces, Llc		$100,500	$-	$100,500
43	1	27	20 Blakeville Rd	Wright, Brian M & Carmen M		$68,500	$94,100	$162,600
6	54	1-8	20 Tervo Rd	Wright, Charles M &	Lois	$81,100	$153,800	$234,900
5	24		12 Quimby Rd	Wright, Matthew Nigel		$73,800	$40,400	$114,200
7	80	9	45 Scotts Ln	Wright, Wade E &	Brenda	$77,700	$208,600	$286,300
7	26	9	165 Birch Dr	Wright, Walter S.	& Beverly A.	$61,200	$140,200	$201,400
14	5		10 Monomonac Ter	Yaceshyn, Christopher	Mcgovern, Kerry J.	$84,300	$181,400	$265,700
1	10	25	22 Daria Dr	Yamartino, Ernest J &	Marilyn M	$81,500	$219,200	$300,700
3	13	3	86 Wellington Rd	Yapchian, Edward A.		$61,400	$115,400	$176,800
8	22	1	126 Bancroft Rd	Yeiter, David R.	& Lynn	$86,300	$101,300	$187,600
8	9	1	190 Perry Rd	Yerardi, Richard J & Leslie G		$65,800	$123,600	$189,400
9	3		2020 NH Rt 119	Yglesias, Luis E.	& Suanne	$60,000	$126,500	$186,500
2	12		83 Robbins Rd	Young Jr., Walter J.	& Patricia A.	$51,700	$142,200	$193,900
6	45		20 Hunt Hill Rd	Young, Harold	C/O Elisha & Norma Young	$80,900	$129,700	$210,600
8	2		Bancroft Rd	Young, Jeffery A &	Chodes, Gabrielle Eve	$104,000	$-	$104,000
24	4		129 East Main St	Young, Ronald		$66,000	$92,900	$158,900
2	51	3	407 Middle Winchendon Rd	Young, Vernon K.	& Barbara B.	$66,800	$142,700	$209,500
5	1	3	305 Abel Rd	Zabriskie, Barbara J		$70,100	$156,200	$226,300
18	2		Lapham Ln	Zarzeka, Frank P.	& Bonnie J.	$61,300	$-	$61,300
18	3		44 Lapham Ln	Zarzeka, Frank P.	& Bonnie J.	$259,400	$151,400	$410,800
6	49b		18 Lisa Dr	Zbh Realty, Llc	C/O Four Star Catering	$236,100	$609,600	$845,700
35	12		1772 NH Rt 119	Zedon, Marilyn L.		$138,100	$30,200	$168,300
22	19		162 Swan Point Rd	Zelen, Marvin	& Thelma G.	$348,100	$203,900	$552,000

Map	Lot	Unit	Address	Owner	Co-owner	Land	Buildings	Total
18	13		10 Lapham Ln	Zephir Jr., Andrew P.		$341,600	$231,800	$573,400
47	38		Loop Rd	Zewiey, Keith A.	& Michelle L.	$8,900	$-	$8,900
47	39		76 Loop Rd	Zewiey, Keith A.	& Michelle L.	$42,300	$56,100	$98,400
1	10	10	25 Camri Ct	Ziskin, Frederic S & Cathy L		$77,400	$198,300	$275,700
6	54	1-21	38 Jericho Rd	Zoerkler, L. James & Jeanne M		$79,700	$-	$79,700
7	53	6	136 Old New Ipswich Rd	Zola, Thomas &	Judith	$66,200	$129,800	$196,000
39	28		112 Kimball Rd	Zukowski, Edward		$145,300	$88,300	$233,600
7	26	24	38 Jay Dr	Zwart, Frens	& Alice - Trust	$281,200	$105,200	$386,400

Directory

Selectmen's Office	**899-5181 x100**
Town Administrator	
Town Office, 30 Payson Hill Rd	
Monday – Thursday	9:00 – 4:30
Friday	9:00 – 1:00
Thursday Evening	6:00 – 8:00
Meeting: Wednesday Evening 7:00 p.m.	

Town Clerk	**899-5181 x107**
Town Office, 30 Payson Hill Rd	
Monday – Thursday	9:00 – 1:00
	2:00 – 4:00
Friday	9:00 – 1:00
Thursday Evening	6:00 – 8:00
Last Sat. of Month (renewals only)	9:00 – 11:00

Marriage applications will be taken by appointment, if necessary.

Tax Collector	**899-5181 x108**
Town Office, 30 Payson Hill Rd	
Monday – Thursday	9:00 – 1:00
	2:00 – 4:00
Friday	9:00 – 1:00

Recreation Department	**899-5181 x8**
Town Office, 30 Payson Hill Rd.	
Monday – Thursday	9:00 – 1:00
	2:00 – 4:00
Friday	By Appointment

Building Department	**899-5181 x109**
Director of Public & Life Safety	
Town Office, 30 Payson Hill Rd.	
Monday – Friday	9:00 – 2:00

Highway Department	**899-2105**
115 Main Street	

Transfer Station	**899-2107**
113 Main Street	
Tuesday & Thursday	**10:00 – 7:00**
Friday	1:00 – 7:00
Saturday	8:00 – 3:00

Ingalls Memorial Library	**899-3303**
203 Main Street	
Monday	10:30 – 5:30
	7:00 – 9:00
Tuesday	5:00 – 9:00
Wednesday & Friday	1:30 – 5:30
Thursday	10:30 – 5:30
Saturday	9:00 – 12:00

Police Department	**899-5009**
158 Main Street	

Fire Department	**899-3324**
150 Main Street	

EMERGENCY	**911**

Planning Board	**899-5181 x104**
Monday – Friday	**9:00 – 1:00**
or by Appointment	
Meeting: 1st and 3rd Tuesday of Month 7:00 p.m.	

Board of Adjustment	**899-5181 x100**
Meeting: 4th Tuesday of Month 7:00 p.m.	

Conservation Commission	**899-5460**
Meeting: 4th Thursday of Month 7:00 p.m.	

Office hours and meeting times are subject to change. Please call ahead.

Visit the Town's website
www.town.rindge.nh.us
for information on upcoming events, meetings, and more!